

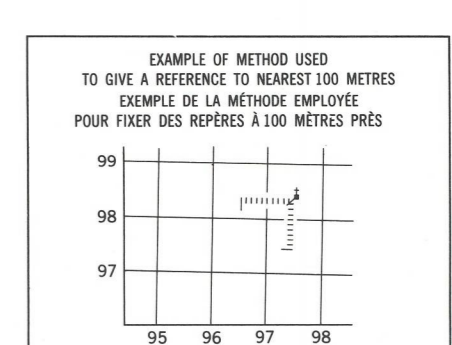
METRIC/MÉTRIQUE

METRIC/MÉTRIQUE

LEGEND - LÉGENDE table listing symbols for roads, bridges, buildings, and other features in both English and French.

PHOTOGRAPHY PHOTOGRAPHIE table showing grid coordinates for photographic points.

GRID ZONE DESIGNATION table showing 10V and CU grid zone designations.



REVISION table showing grid coordinates for revision points.


REFERENCE POINT CHURCH - ÉGLISE and other notes regarding map accuracy and grid reference.

ONE THOUSAND METRE table showing grid coordinates for 1000m squares.

1984 MAGNETIC BEARING and ANNUAL CHANGE DECREASES notes.

NOTE: GRID TICKS WITH NUMBERS IN BRACKETS OR WITHOUT NUMBERS INDICATE THE 1000 METRE U.T.M. GRID.

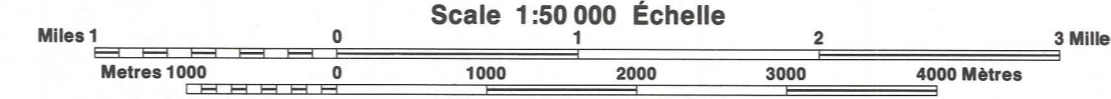
NOTE: LES AMORCES NUMÉRIQUES ENTRE PARENTHÈSES OU SANS AMORCES INDICENT LE QUADRILLAGE DE 1000 MÈTRES U.T.M.



PRODUCED BY THE SURVEYS AND MAPPING BRANCH, DEPARTMENT OF ENERGY, MINES AND RESOURCES, OTTAWA, PUBLISHED IN 1985.

ELEVATIONS IN METRES ABOVE MEAN SEA LEVEL. CONTOUR INTERVAL 20 METRES.

MOUNT CHIEF DAVIE. CASSIAR LAND DISTRICT. BRITISH COLUMBIA COLOMBIE-BRITANNIQUE.



ALTITUDES EN MÈTRES. ÉQUIDISTANCE DES COURBES . . . 20 MÈTRES.

ÉTABLI PAR LA DIRECTION DES LEVÉS ET DE LA CARTOGRAPHIE, MINISTÈRE DE L'ÉNERGIE, DES MINES ET DES RESSOURCES, OTTAWA PUBLIÉE EN 1985.

NOTE: GRID TICKS WITH NUMBERS IN BRACKETS OR WITHOUT NUMBERS INDICATE THE 1000 METRE U.T.M. GRID.

NOTE: LES AMORCES NUMÉRIQUES ENTRE PARENTHÈSES OU SANS AMORCES INDICENT LE QUADRILLAGE DE 1000 MÈTRES U.T.M.