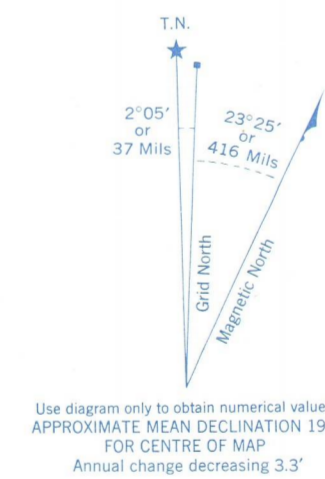


Refer to this map as: 93 D/8 W EDITION 1 MCE SERIES A 721



GRID ZONE DESIGNATION	100,000 M. SQUARE IDENTIFICATION
9U	XJ XH

TO GIVE A REFERENCE TO NEAREST 100 METRES

EXAMPLE: BENCH MARK

EASTING: Read number on grid line immediately to left of point. Estimate tenths of a square from line line marked to point.	74
NORTHING: Read number on grid line immediately below point. Estimate tenths of a square from line line marked to point.	743
MILITARY GRID REFERENCE	743102

Nearest similar grid reference 100,000 metres (about 61 miles)

ONE THOUSAND METRE UNIVERSAL TRANSVERSE MERCATOR GRID ZONE 9

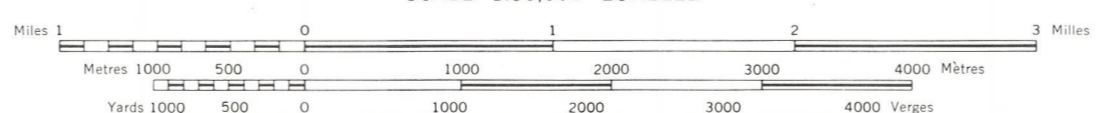
BROWN NUMBERED TICKS INDICATE THE 1000 METRE U.T.M. GRID ZONE 10

Surveyed and compiled by the SURVEYS AND MAPPING BRANCH, BRITISH COLUMBIA. Produced by the MAPPING AND CHARTING ESTABLISHMENT, DEPARTMENT OF NATIONAL DEFENCE. Information depicted current as of 1961. Printed 1967. Copies may be obtained from the Map Distribution Office, Department of Energy, Mines and Resources, Ottawa.

STUIE

COAST DISTRICT RANGE 3
BRITISH COLUMBIA

SCALE 1:50,000 ÉCHELLE



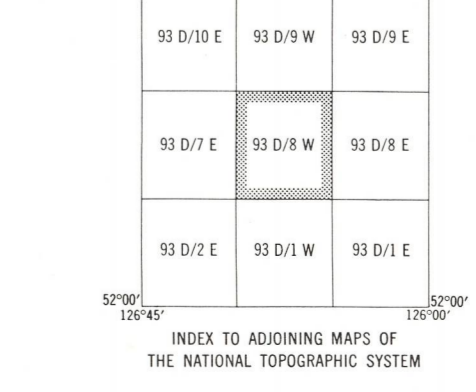
Roads	Routes
hard surface, all weather	durables, toute saison
hard surface, all weather	durables, toute saison
loose surface, all weather	de gravier, toute saison
loose surface, dry weather	de gravier, période sèche
cart track	de terre
trail or portage	sentier ou portage
Railway, normal gauge, single track	Chemin de fer, voie unique (écartement normal)
Railway, normal gauge, with elevation	Chemin de fer, voie unique (écartement normal)
Horizontal control point, with elevation	Point géodésique, avec cote
Bench mark, with elevation	Repère de nivellement, avec cote
Spot elevation; precise, approximate	Point cote; précis, approximatif

CONTOUR INTERVAL 100 FEET
Elevations in Feet above Mean Sea Level
Transverse Mercator Projection
North American Datum 1927
MAGNETIC DECLINATION 25°30' EAST
AT CENTRE OF MAP 1963
Annual change decreasing 3.3'

ÉQUIDISTANCE DES COURBES 100 PIEDS
Élévations en pieds au-dessus du niveau moyen de la mer
Projection transverse de Mercator
Réseau géodésique nord-américain unifié 1927
DÉCLINAISON MAGNÉTIQUE AU CENTRE
DE LA FEUILLE EN 1963: 25°30' EST
Variation annuelle décroissant 3.3'

Building	Bâtiment	Church	Église
School	École	Post Office	Bureau de poste
Cemetery	Cimetière	Mine or Open pit	Mine ou fosse à ciel ouvert
Lighthouse	Phare	Power transmission line	Ligne de transport d'énergie
River with bridge	Rivière avec pont	River with bridge	Rivière avec pont
Stream, intermittent or dry	Cours d'eau intermittent, ou à sec	Lake, intermittent, indefinite	Lac intermittent, rive imprécise
Lake, intermittent, indefinite	Lac intermittent, rive imprécise	Marsh or Swamp	Marais ou marécage
Depression contours	Courbes de cuvette		

TABLEAU D'ASSEMBLAGE DU SYSTÈME NATIONAL DE RÉFÉRENCE CARTOGRAPHIQUE



SUPERSEDED EDITION

STUIE
93 D/8 W
EDITION 1