NATIONAL TOPOGRAPHIC SERIES 1:50,000

CROSS LAKE

FIRST EDITION

SHEET 63 1/12 WEST HALF

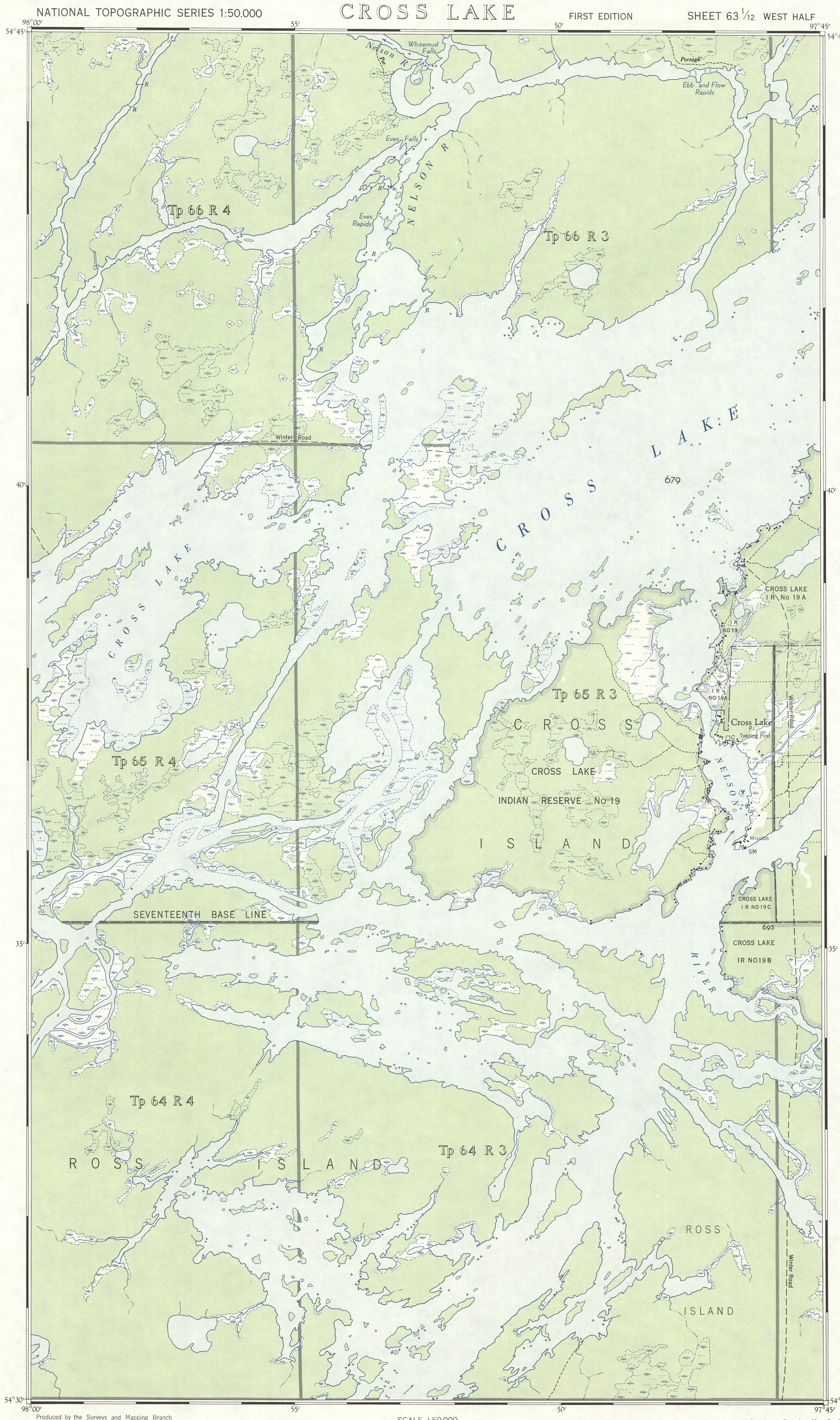

CANADA

DEPARTMENT OF
MINES AND TECHNICAL SURVEYS
SURVEYS AND MAPPING BRANCH

REFERENCE

Roads;
Cart Track, Snow or Winter Road
Trail or Portage — Por
Bridges;
road
Boundaries;
International
Provincial
Township, surveyed
Township, unsurveyed
Reservation; Indian, Park, etc.
Section Line
Surveyed Line
Power Transmission Line
Telephone Line, trunk route
Horizontal Control Point
Boundary Mon., Survey Mon.
Bench Mark — BM
Spot Elevation, (in feet) — 782
Building; Barn
Mill or Factory, small, Sawmill, etc. — SM
Elevator — E
Church; Cemetery — C
School; Post Office — S — P
Mine or Open Cut
Reef; Rock or Small Island
Sand or Gravel Pit
Lake or Slough, intermittent
Lake or Shoreline, indefinite
Stream, intermittent or dry
Stream, indefinite
Irrigation Canal or Ditch
Marsh or Swamp
Inundated Land
Falls; Rapids
Foreshore Flats
Bluff, Cliff or Escarpment
Ferry
Wharf or Pier
Wooded Area

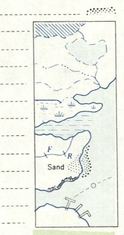

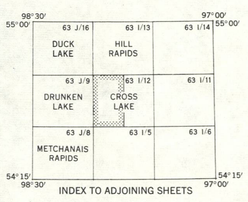

INDEX TO ADJOINING SHEETS

MAGNETIC DECLINATION 11°08′ EAST,
AT CENTRE OF SHEET 1953,
Annual magnetic change 1′ westerly

CROSS LAKE

WEST OF PRINCIPAL MERIDIAN

MANITOBA

63 1/12 WEST HALF

FIRST EDITION
(PRELIMINARY)

McGILL UNIVERSITY
MAP COLLECTION
GEOGRAPHY DEPARTMENT
MONTREAL

Produced by the Surveys and Mapping Branch Department of Mines and Technical Surveys, 1950, from air photographs taken in 1946.
Printed by the Army Survey Establishment, R.C.E., Department of National Defence, 1953.
Copies may be obtained from the Map Distribution Office, Department of Mines and Technical Surveys, Ottawa, at 25 cents per copy.

SCALE 1:50,000

1 ½ 0 1 2 3 Miles
1000 500 0 1000 2000 3000 4000 Metres
1000 500 0 1000 2000 3000 4000 Yards

All Elevations in Feet above Mean Sea Level

SUPERSEDED
EDITION