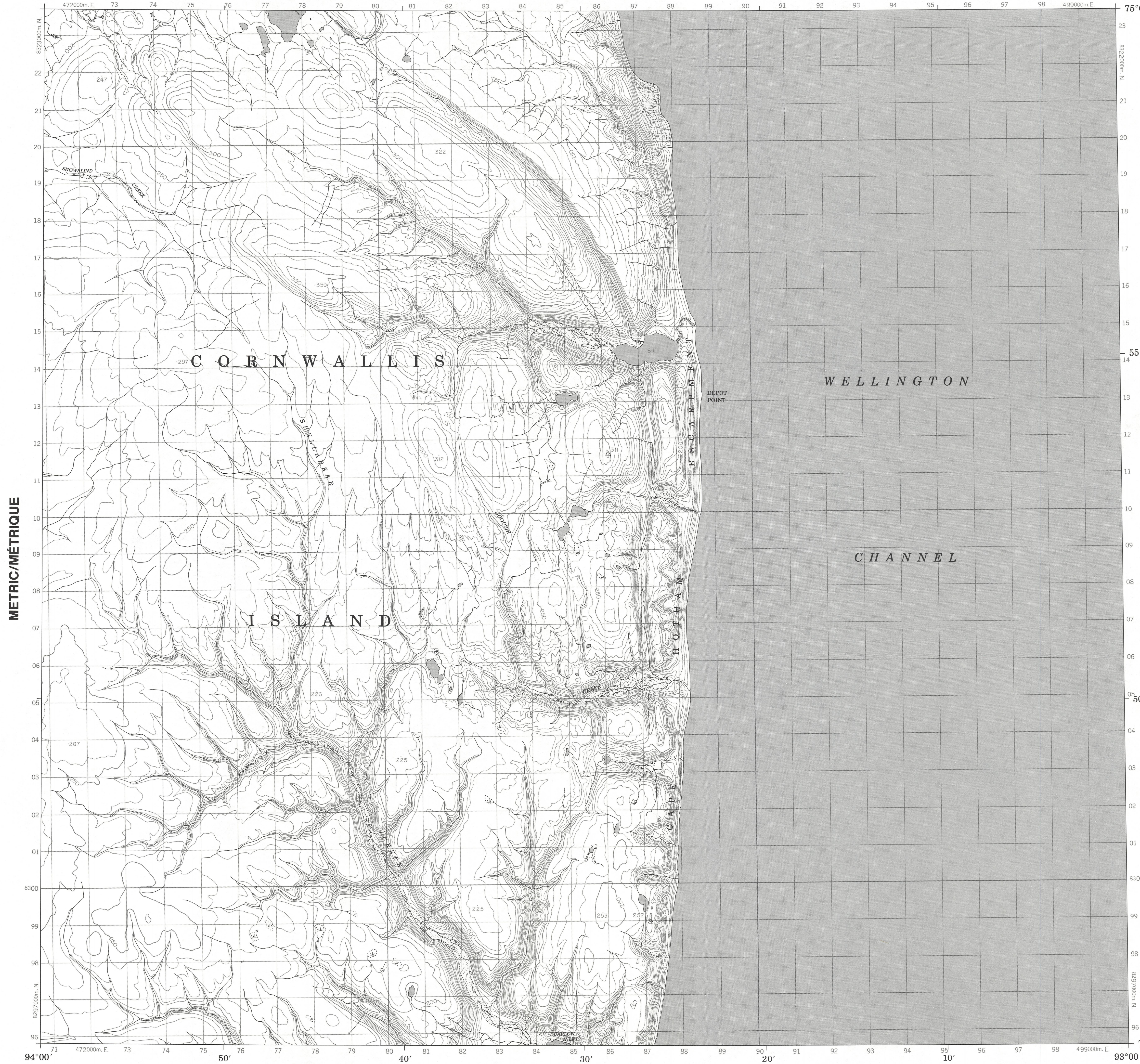


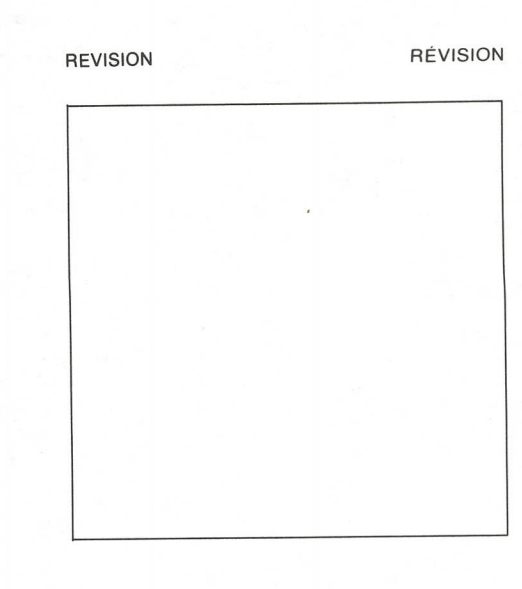
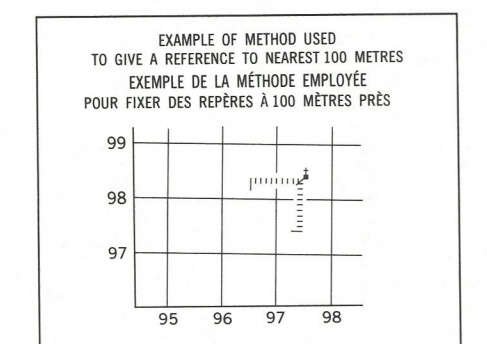
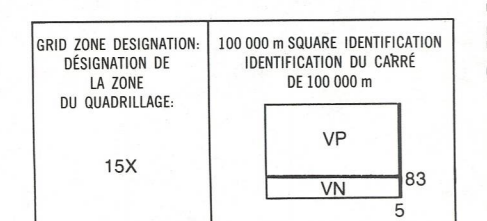
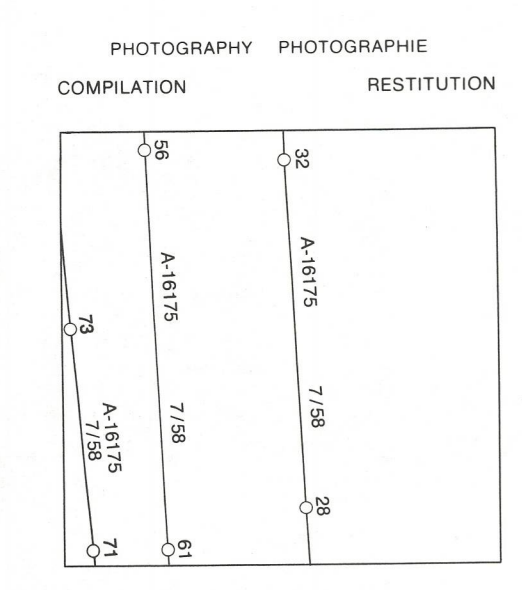
Military users, refer to this map as: Références de cette carte pour usage militaire. SERIES A 701 SÉRIE MAP 58 F/15 CARTE ÉDITION 1 MCE ÉDITION



METRIC/MÉTRIQUE

METRIC/MÉTRIQUE

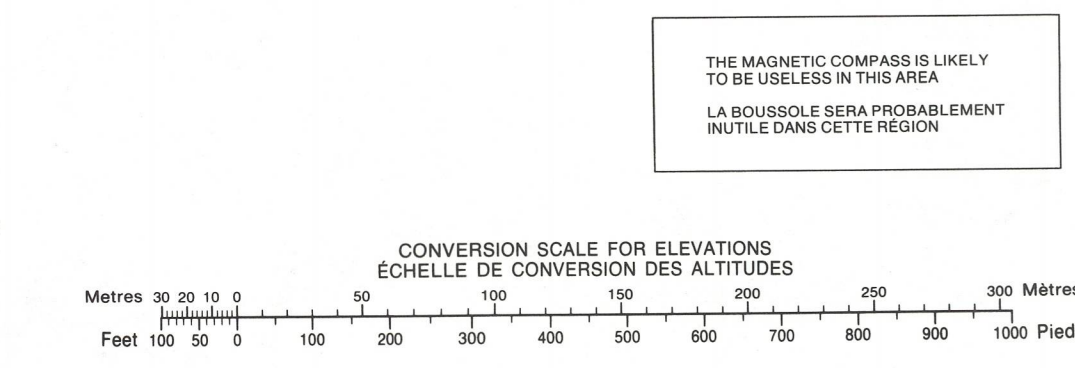
LEGEND - LÉGENDE. A detailed legend listing symbols for various features such as roads, railways, bridges, buildings, and terrain types, with corresponding French and English descriptions.



REFERENCE POINT CHURCH - ÉGLISE. EASTING: Read number on grid line immediately to left of point. NORTHING: Read number on grid line immediately below point.

Grid reference table for Zone 15, showing coordinates for 58 G/3, 58 G/2, 53 G/1, 58 F/14, 58 F/15, 58 F/16, 58 F/11, and 58 F/10.

ONE THOUSAND METRE UNIVERSAL TRANSVERSE MERCATOR GRID ZONE 15. The 1984 MAGNETIC BEARING is 61°06' (1086 mts) WEST OF GRID NORTH.



PRODUCED BY THE SURVEYS AND MAPPING BRANCH, DEPARTMENT OF ENERGY, MINES AND RESOURCES. ELEVATIONS IN METRES ABOVE MEAN SEA LEVEL. CONTOUR INTERVAL 10 METRES.

SHELLABEAR CREEK DISTRICT OF FRANKLIN DISTRICT DE FRANKLIN NORTHWEST TERRITORIES TERRITOIRES DU NORD-OUEST. Scale 1:50 000 Échelle.

ALTITUDES EN MÈTRES EQUIDISTANCE DES COURBES 10 MÈTRES. SYSTEME DE REFERENCE GEODESIQUE NORD-AMERICAIN 1927. PROJECTION TRANSVERSE DE MERCATOR.

ÉTABLI PAR LA DIRECTION DES LEVÉS ET DE LA CARTOGRAPHIE, OTTAWA. LES CARTES SONT EN VENTE AU BUREAU DES CARTES DU CANADA, MINISTÈRE DE L'ÉNERGIE, DES MINES ET DES RESSOURCES, OTTAWA, CHEZ LE VENDOR LE PLUS PRÈS.