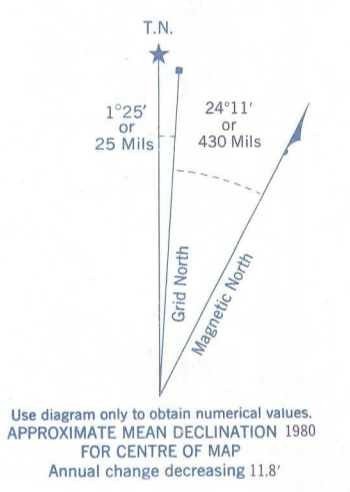

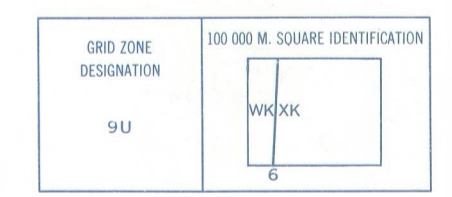




Refer to this map as: 93 E/14 EDITION 2 MCE SERIES A 721



ONE THOUSAND METRE UNIVERSAL TRANSVERSE MERCATOR GRID ZONE 9



EXAMPLE OF METHOD USED TO GIVE A REFERENCE TO NEAREST 100 METRES

THE FOLLOWING REFERENCE IS SHOWN AND DOES NOT REFER TO A POINT ON THIS MAP

99	98	97	96
98	97	96	95
97	96	95	94
96	95	94	93

REFERENCE POINT CHURCH (see above)


EASTING: Road number on grid line immediately to left of point  
Estimate tenths of a square from this line eastward to point  
NORTHING: Road number on grid line immediately below point  
Estimate tenths of a square from this line northward to point

EXAMPLE MILITARY GRID REFERENCE: 975884  
Recent similar grid reference 100 000 metres (about 61 miles)

NEWCOMBE LAKE

BRITISH COLUMBIA

Scale 1:50 000 Echelle



Produced 1988, by the SURVEYS AND MAPPING BRANCH, DEPARTMENT OF ENERGY, MINES AND RESOURCES, from aerial photography taken in 1967. Field surveys 1966. Printed 1971.

This map was compared with aerial photography taken in 1978 and found to be up-to-date in all major features.

Copies may be obtained from the Canada Map Office, Department of Energy, Mines and Resources, Ottawa, or PMP (Private Map) Sales, 1000 St. Lawrence Street, Ottawa, Ontario K1P 6K6.

© 1988 Her Majesty the Queen in Right of Canada. Department of Energy, Mines and Resources.

ROADS - ROUTES	Roads	Routes
hard surface - pavée	loose or stabilized surface, all weather - gravier aggloméré, toute saison	2 lanes or more - moins que 2 lanes
loose surface - de gravier	loose surface, dry weather and undrained streets - de terre	de gravier, temps sec et ruelle hors classe
cart track - de terre	trail - sentier	de terre
Deletions - Suppressions	X X X X X X X	sentier ou portage

CONTOUR INTERVAL 100 FEET  
Elevations in Feet above Mean Sea Level  
North American Datum 1927  
Transverse-Mercator Projection

EQUIDISTANCE DES COURBES 100 PIEDS  
Élévations en Pieds au-dessus du Niveau Moyen de la Mer  
Système de référence géodésique nord-américain, 1927  
Projection Transverse de Mercator

Établi en 1968, par la DIRECTION DES LEVÉS ET DE LA CARTOGRAPHIE, MINISTÈRE DE L'ÉNERGIE, DES MINES ET DES RESSOURCES. Carte des photographies aériennes prises en 1967. Levés sur le terrain en 1966. Imprimé en 1971.

Ce cartouche est en vente au Bureau des Cartes du Canada, Ministère de l'Énergie, des Mines et des Ressources, Ottawa, ou chez le vendeur le plus près.

© 1988, Sa Majesté La Reine du Chef du Canada. Ministère de l'Énergie, des Mines et des Ressources.