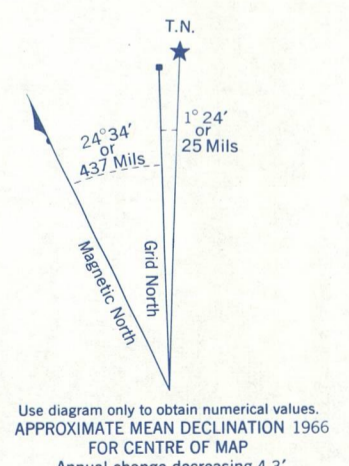

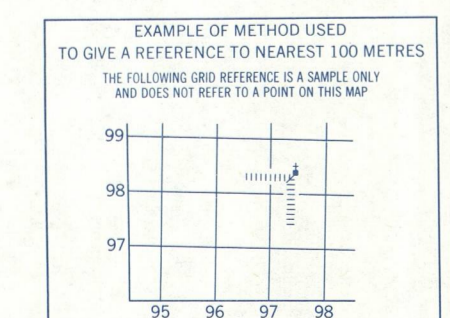


Refer to this map as: 23E/2 EDITION 1 ASE SERIES A 761



ONE THOUSAND METRE UNIVERSAL TRANSVERSE MERCATOR GRID

| GRID ZONE DESIGNATOR | 60,000 M. SQUARE IDENTIFICATION |
|----------------------|---------------------------------|
| 19 U | C.K. C.J. |



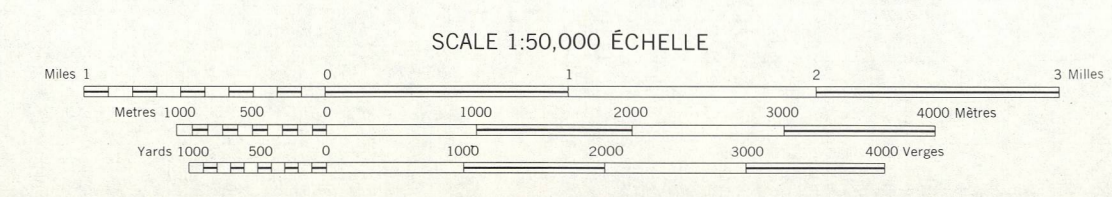
EXAMPLE OF METHOD USED TO GIVE A REFERENCE TO NEAREST 100 METRES
THE FOLLOWING GRID REFERENCE IS SHOWN ONLY AND DOES NOT REFER TO A POINT ON THE MAP

| REFERENCE POINT | CHURCH | (see above) |
|-----------------|--|-------------|
| EASTING | Read number on grid line immediately to left of point | 97 |
| NORTHING | Estimate tenths of a square from the line eastward to point | 97.5 |
| NOTE | Read number on grid line immediately below point | 96 |
| NOTE | Estimate tenths of a square from the line northward to point | 96.4 |

EXAMPLE MILITARY GRID REFERENCE 975984
Nearest similar grid reference 100,000 metres (about 62 miles)

Produced in 1966, by the SURVEYS AND MAPPING BRANCH, DEPARTMENT OF ENERGY, MINES AND RESOURCES, from aerial photographs taken in 1956-57. Field surveys 1958. Printed 1962.

MCGILL UNIVERSITY MAP COLLECTION
JUN 18 1968
GEOGRAPHY DEPARTMENT MONTREAL



CONTOUR INTERVAL 50 FEET
Elevation in feet above Mean Sea Level
North American Datum 1957
Transverse Mercator Projection

Some names on this map are not yet official. Corrections, if any, are invited to the Survey and Mapping Branch. This Provisional Map is equivalent to a standard map in accuracy of content.

EQUIVALENCE DES COURBES 50 PIEDS
Élévation en pieds au-dessus du niveau moyen de la mer
Niveau de référence nord américain 1957
Projection Transverse de Mercator

Certains noms inscrits sur cette carte ne sont pas encore officiels. La Direction des levés et de la cartographie sœur est priée de lui en faire connaître les corrections. Cette carte provisoire est l'équivalent d'une carte régulière en ce qui concerne la précision de l'information.

Établie en 1966, par la DIRECTION DES LEVÉS ET DE LA CARTOGRAPHIE, MINISTÈRE DE L'ÉNERGIE, DES MINES ET DES RESSOURCES, à partir de photographies aériennes prises en 1956-57. Levés sur le terrain en 1958. Imprimée en 1962.

Ces cartes sont en dépôt au Bureau de distribution des cartes, Ministère de l'Énergie, des Mines et des Ressources, Ottawa.