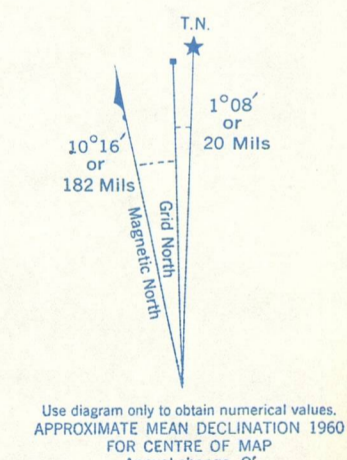
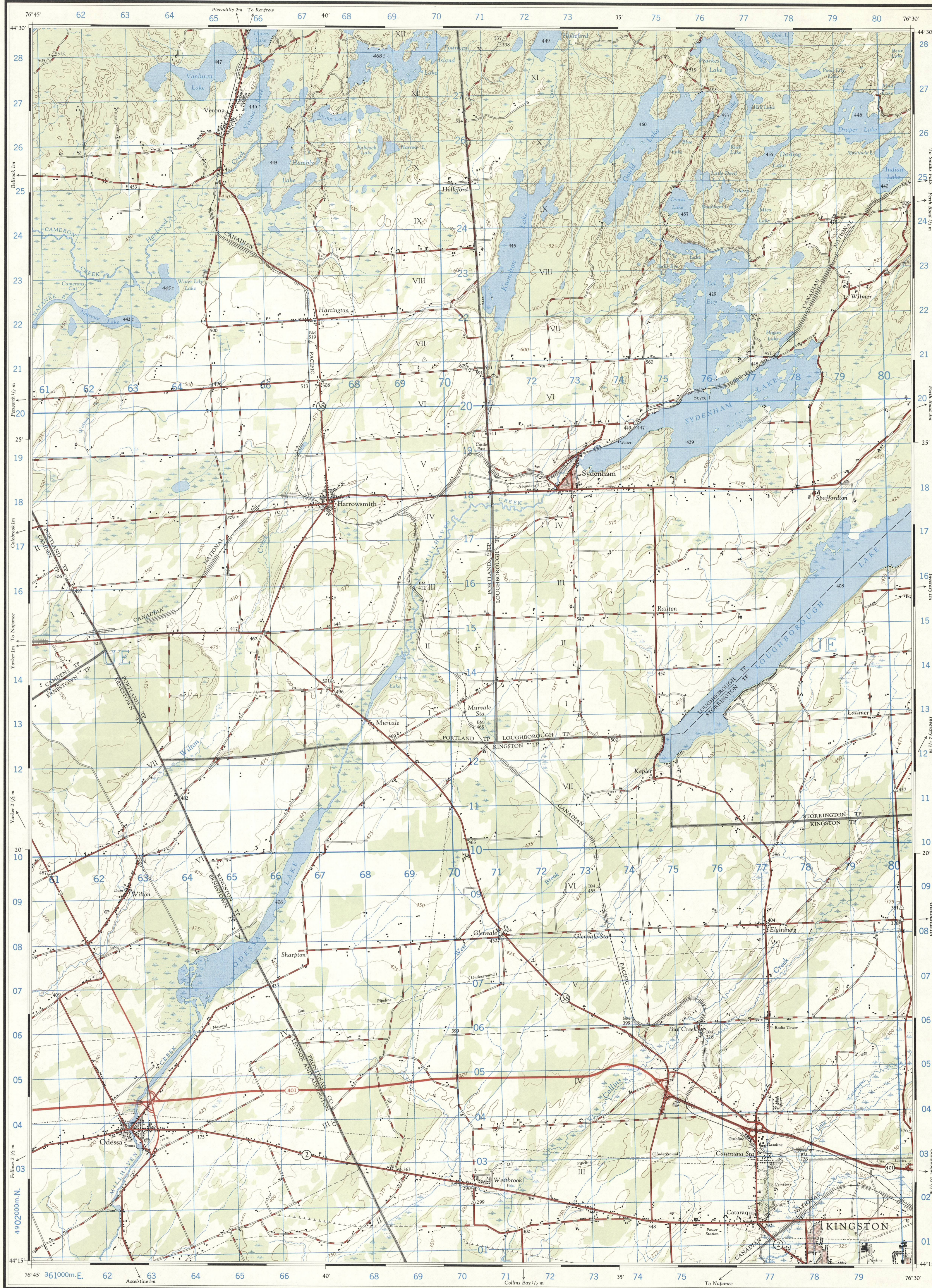


Refer to this Map as: 31C/7 EAST
EDITION 4 ASE
SERIES A 751



GRID ZONE DESIGNATION	18T	UE
TO GIVE A REFERENCE TO NEAREST 100 METRES	EXAMPLE: CHURCH	
EASTING: Read number on grid line immediately to left of point. Estimate tenths of a square from this line eastward to point.	74	6
NORTHING: Read number on grid line immediately below point. Estimate tenths of a square from this line northward to point.	746	11
MILITARY GRID REFERENCE	746116	116
Nearest similar grid reference 100,000 metres (about 62 miles)		

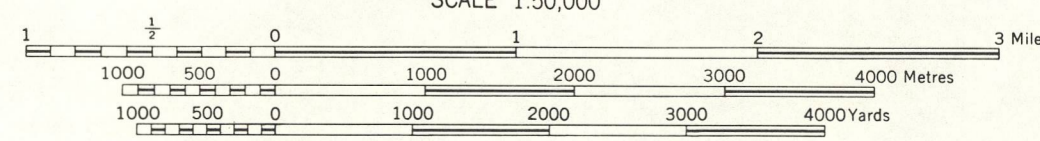
ONE THOUSAND METRE
UNIVERSAL TRANSVERSE MERCATOR GRID
ZONE 18

Produced by the ARMY SURVEY ESTABLISHMENT, R.C.E. 1912-16
Third edition published by the A.S.E. 1960.
Aerial photography 1948 and 1954.
Edition 4 published January 1963
Additional detail shown by red overprint may not be positioned as accurately as the original detail.

SYDENHAM ONTARIO

SCALE 1:50,000

MAGNETIC DECLINATION 11°24' WEST
AT CENTRE OF MAP, 1960
Annual change: 0°



- Roads: hard surface, all weather; loose surface, all weather; dry weather; cart track, trail, or cut line
- Railways: normal gauge, multiple track; normal gauge, single track; abandoned or under construction; tunnel; drawbridge; power line; telephone line

- Boundaries: international, with monument; provincial; county or district; township or parish; city or town
- Contours: park, reserve, etc.; horizontal control point, with elevation; bench mark, with elevation; spot elevation, precise, approximate; historical site; cemetery; mine or open cut; quarry; sand or gravel pit

CONTOUR INTERVAL 25 FEET
Elevations in Feet above Mean Sea Level

Transverse Mercator Projection
North American Datum 1927

Copies may be obtained from the
Map Distribution Office,
Dept. of Mines and Technical Surveys,
Ottawa.

- House; Building; School; Church; Church with spire; Post Office; Radio Station; Tower; Chimney; Well; Tank; Cutting; Embankment; Cliff; Contours: elevation; depression; approximate

- Shoreline flats; Lighthouse; Wharf or pier; Breakwater; Levee or dyke; Rocky reef; Swamp or marsh; Inundated land, seasonal; Intermittent lake, stream; Indefinite shoreline, stream; Rapids, large, small; Bridge; Ditch or flume; Icefield or Glacier; Wooded area; unclassified, scrub; Vineyard; Orchard

INDEX TO ADJOINING SHEETS

31C/11	31C/10	31C/9
KALADAR	TICHBORNE	WESTPORT
31C/6	31C/7	31C/8
TWEED	SYDENHAM	GANNANOQUE
31C/3	31C/2	31C/1
BELLEVILLE	BATH	INDLE ISLAND

SYDENHAM
31 C/7 EAST
EDITION 4

SUPERSEDED
EDITION