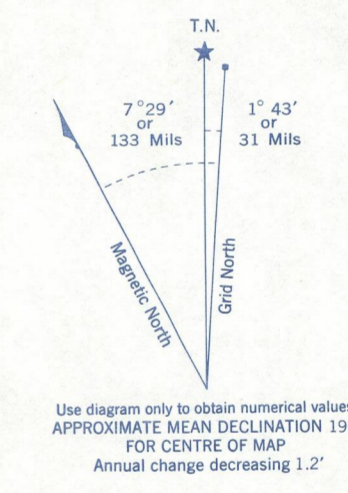
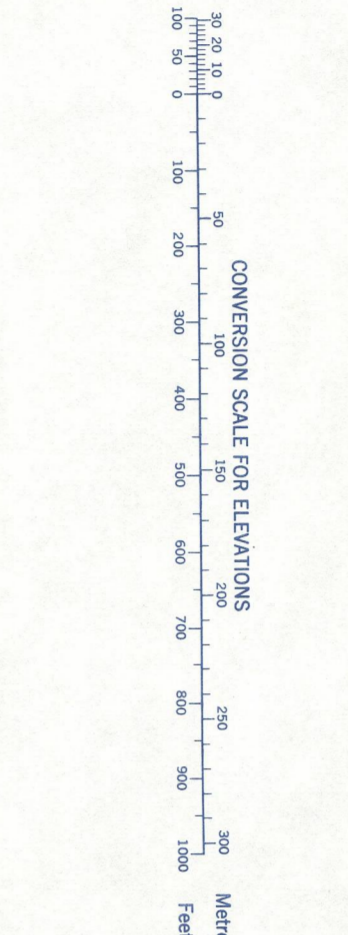


Refer to this map as: 42 F/15 EDITION 1 MCE SERIES A 751



ONE THOUSAND METRE UNIVERSAL TRANSVERSE MERCATOR GRID ZONE 16

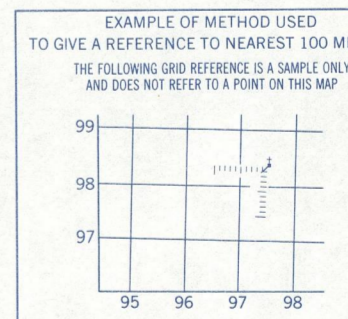
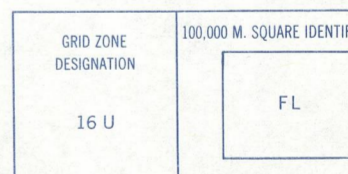


Table with 2 columns: REFERENCE POINT, CHURCH (as shown). It provides examples of grid references for Easting and Northing coordinates.

Produced, 1967, by the SURVEYS AND MAPPING BRANCH, DEPARTMENT OF ENERGY, MINES AND RESOURCES, 1967. Most topographic maps in 1:50,000 scale survey 1958 and earlier.

Roads: hard surface, all weather; hard surface, all weather; loose or stabilized surface, all weather; loose surface, dry weather and unclassified streets; cart track; trail or portage.

PITOPIKO RIVER COCHRANE DISTRICT ONTARIO Scale 1:50,000 Échelle

This Provisional Map is equivalent to a standard map in accuracy of content. Some names on this map are not yet official. Corrections or additions are invited by the Survey and Mapping Branch.

McGILL UNIVERSITY MAP COLLECTION JUL 16 1970 GEOGRAPHY DEPARTMENT MONTREAL

Établie en 1967, par la DIRECTION DES LEVÉS ET DE LA CARTOGRAPHIE, LE MINISTÈRE DE L'ÉNERGIE, DES MINES ET DES RESSOURCES, 1967. La plupart des cartes topographiques à l'échelle de 1:50,000 sont des levés effectués en 1958 et antérieurement.

Superseded Edition 42 F/15 EDITION 1