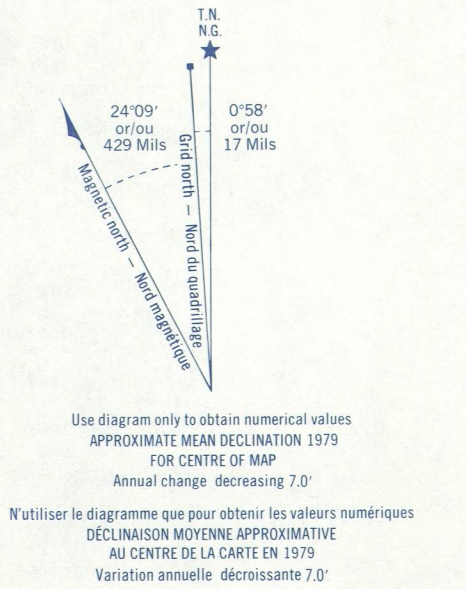


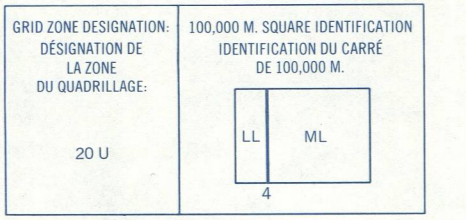
Military users, refer to this map as: SÉRIE 2 MCE SÉRIE MAP 22-1/1 CARTE pour usage militaire. ÉDITION A 761 ÉDITION

GLOSSAIRE GLOSSARY table with 2 columns: French terms and English terms. Includes items like Abandonner (Abandon), Actif (Active), and various types of roads and structures.

ABBREVIATIONS ABBREVIATIONS table with 2 columns: French abbreviations and English abbreviations. Includes items like Aband. (Abandoned), B.P. (Post Office), and C.E. (Cemetery).



ONE THOUSAND METRE UNIVERSAL TRANSVERSE MERCATOR GRID ZONE 20 QUADRILLAGE DE MILLE MÈTRES TRANSVERSE UNIVERSAL DE MERCATOR




EXAMPLE OF METHOD USED TO OBTAIN A REFERENCE TO NEAREST 100 METRES. Includes a diagram of a grid square and instructions for determining Easting, Longitude, Northing, and Latitude.

TABLIÉAU D'ASSEMBLAGE DU SYSTÈME NATIONAL DE RÉFÉRENCE CARTOGRAPHIQUE. A grid showing the assembly of the national cartographic reference system with coordinates.

Produced by the SURVEYS AND MAPPING BRANCH, DEPARTMENT OF ENERGY, MINES AND RESOURCES. Updated from aerial photographic taken in 1976. Culture check 1977. Information current as of 1977.

ILE NUE DE MINGAN COMTE DE SAGUENAY QUÉBEC Scale 1:50,000 Échelle



Établie par la DIRECTION DES LÈVES ET DE LA CARTOGRAPHIE, MINISTÈRE DE L'ÉNERGIE, DES MINES ET DES RESSOURCES. Mise à jour à l'aide de photographies aériennes prises en 1976. Vérification des ouvrages en 1977. Remerciements à Jean de 1977.