



Military users, refer to this map as: **MAP 21 J/7** Série Réference de cette carte: pour usage militaire: **EDITION 2** MCE EDITION

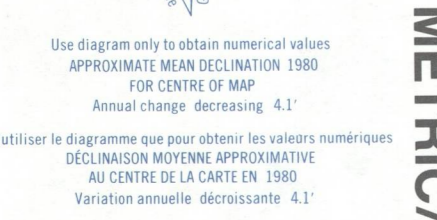
Digital Mapping Cartographie Numérique

GLOSSARY GLOSSAIRE

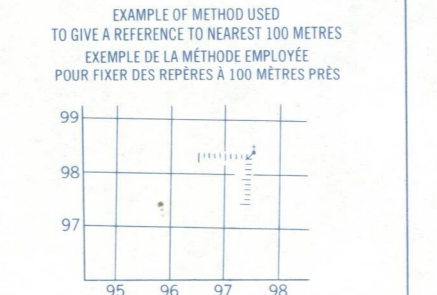
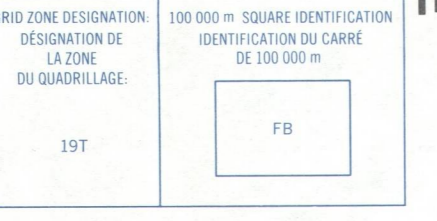
Arfield	Terrain d'action
Area	Arrière
City Limits	Limites de ville
Cutbank	Scarpe
Ditch	Fossé
Dugout	Abri
Dump	Décharge
Filtration Plant	Usine de filtration
Golf Course	Terrain de golf
Junk Yard	Patinoire
Line	Voie
Lockout	Brekoche
Mine Waste	Déchets de mine
Oil Wells	Puits de pétrole
Park	Parc
Road	Voie
Senior Citizens Home	Foyer de l'âge d'or
Site Area	Site de construction
String Bog	Fossés à filements
Surveyed Line	Ligne mesurée
Tank	Réservoir
Water	Eau
Water Road	Chemin d'eau

ABBREVIATIONS ABRÉVIATIONS

Aband.	Abandoned	Abandonné, de
Constr.	Construction	Construction
CO	County	Comté
F	Ferry	Ferrière
Ft	Fort	Fort
IR	Indian Reserve	Reserve indienne
H	Highway	Voie
L	Lot	Lot
Micro	Microwave	Micro-onde
Mun.	Municipality	Municipalité
P	Post Office	Bureau de poste
Pw	Power House	Centrale électrique
RCMP	Royal Canadian Mounted Police	Gendarmes Républicains Canadiens
Res.	Reservoir	Réservoir
Trans. Sta.	Transformer Station	Poste de transformateurs
TLS	Traffic Lane	Voie de circulation



ONE THOUSAND METRE
UNIVERSAL TRANSVERSE MERCATOR GRID
QUADRILLAGE DE MILLE MÈTRES
TRANSVERSE UNIVERSEL DE MERCATOR



REFERENCE POINT
POINT DE REPÈRE

EASTING: Read number on grid line immediately to left of point.
NORTHING: Read number on grid line immediately below point.

CONVERSION: Note the centre of the figure of the quadrangle immediately to right of the figure.
Estimate number of a square from this line eastward to point.
Estimate the number of squares or centimetres between the line and the point in direction east.
GRID REFERENCE: 97584
97584

Nearest north grid reference 100 000 metres above (83 metres) to the point or reference value of 100 000 metres above (83 metres).

TABLEAU D'ASSEMBLAGE DU SYSTÈME NATIONAL DE RÉFÉRENCE CARTOGRAPHIQUE

67°30'	21 J11	21 J10	21 J9	67°15'
46°45'	21 J8	21 J7	21 J6	
46°30'	21 J3	21 J2	21 J1	46°15'

INDEX TO ADJOINING MAPS OF THE NATIONAL TOPOGRAPHIC SYSTEM

67°30'	21 J11	21 J10	21 J9	67°15'
46°45'	21 J8	21 J7	21 J6	
46°30'	21 J3	21 J2	21 J1	46°15'

Produced by the SURVEYS AND MAPPING BRANCH, DEPARTMENT OF ENERGY, MINES AND RESOURCES from aerial photography taken in 1975. Culture check 1976. Published in 1981.

Copies may be obtained from the Canada Map Office, Department of Energy, Mines and Resources, Ottawa, at your nearest Post Office.

© 1981. Her Majesty the Queen in Right of Canada, Department of Energy, Mines and Resources.

Roads	Routes	Other
hard surface, all weather	Grade 1	Grade 2
hard surface, all weather	Grade 3	Grade 4
loose or stabilized surface, all weather	Grade 5	Grade 6
loose surface, dry weather	Grade 7	Grade 8
unclassified streets	Grade 9	Grade 10
cart track	Grade 11	Grade 12
trail, cut line or portage	Grade 13	Grade 14

NAPADOGAN
YORK COUNTY
NEW BRUNSWICK
Scale 1:50 000 Echelle

Information concerning location and precise elevation of bench marks can be obtained by writing to the Geodetic Survey, Survey and Mapping Branch, Ottawa.

On peut obtenir des renseignements sur la localité et l'altitude exacte des repères de hauteur en écrivant aux Levés Géodésiques, Direction des Levés et de la Cartographie, Ottawa.

CONVERSION SCALE FOR ELEVATIONS
ECHELLE DE CONVERSION DES ALTITUDES

Metres 30 20 10 0 100 200 300
Feet 100 50 0 100 200 300

CONTOUR INTERVAL 10 METRES
Elevations in Metres above Mean Sea Level
North American Datum 1927
Transverse Mercator Projection

INDEX TO ADJOINING MAPS OF THE NATIONAL TOPOGRAPHIC SYSTEM

Examine for the DIRECTION DES LEVÉS ET DE LA CARTOGRAPHIE, MINISTÈRE DE L'ÉNERGIE, DES MINES ET DES RESSOURCES, à l'aide de photographies aériennes prises en 1975. Vérification des données en 1976. Publié en 1981.

Ces cartes sont en vente au Bureau des Cartes du Canada, Ministère de l'Énergie, des Mines et des Ressources, Ottawa, ou chez le vendeur de livres près.

© 1981. Sa Majesté La Reine du Chef du Canada, Ministère de l'Énergie, des Mines et des Ressources.

NAPADOGAN
21 J/7
EDITION 2