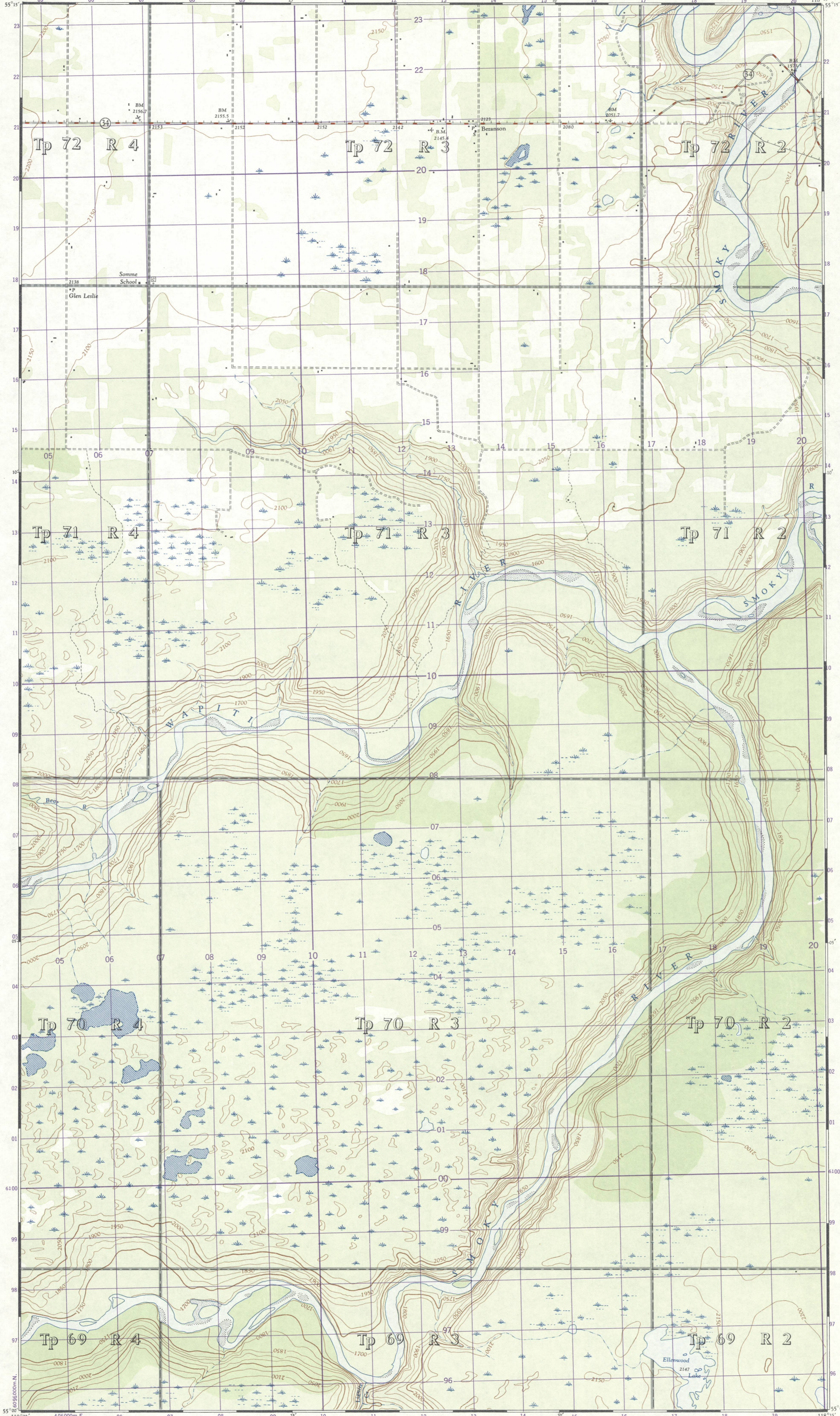
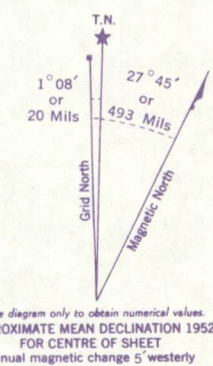




CANADA
DEPARTMENT OF NATIONAL DEFENCE
ARMY SURVEY ESTABLISHMENT



- REFERENCE**
- Roads:
 - hard surface, all weather: more than 2 lanes Part completed
 - hard surface, all weather: 2 lanes
 - loose surface, all weather: more than 2 lanes
 - loose surface, less than 2 lanes: All weather Dry weather
 - Cart Track Footpath Trail Cart Track Footpath or Trail
 - Special Snow Road, etc.
 - Railways:
 - standard gauge, multiple track
 - standard gauge, single track
 - narrow gauge, multiple track
 - narrow gauge, single track
 - Tramway
 - Bridge, underpass or overpass
 - Boundary, International
 - Province or State
 - County or District
 - Township, Segony or Parish
 - City or Town
 - Reservation Indian, Military, etc.
 - Electric Power Line
 - Telephone, trunk route
 - Triangulation Station
 - Boundary Mon. Survey Mon.
 - Bench Mark
 - Spot Elevation, (in feet)
 - House
 - Buildings
 - Mill or Factory, small, Saw Mill, etc.
 - School
 - Church
 - Post Office
 - Telephone Exchange
 - Mine or Open Cut
 - Cemetery or Churchyard
 - Quarry
 - Sand or Gravel Pit
 - Cliff
 - Cutting
 - Embankment, Dump, etc.
 - Lighthouse
 - Wharf or Pier
 - Foreshore Flats
 - Swamp or Marsh
 - Lake or Slough, intermittent
 - Glacier or Snowfield
 - Stream, intermittent
 - Irrigation Canal, Ditches
 - Inundated Land
 - Contours, elevation
 - Relief, not indicated by Contours
 - Wooded Areas, heavy
 - light



TO GIVE GRID REFERENCE ON THIS SHEET
FIGURES, IGNORE THE SMALLER FIGURES PRINTED AROUND THE MARGIN OF THE MAP. THESE ARE FOR FINDING THE FULL COORDINATES.

POINT	SCHOOL
FOR THE STANDARD MILITARY GRID REFERENCE	
East	North
Take West edge of square (marked opposite) 06	Take South edge of square (marked opposite) 17
the line on which to draw the figure on the face of the map.	the line on which to draw the figure on the face of the map.
East 069	North 179
STANDARD MILITARY GRID REFERENCE 069179 (to nearest 100 Metres)	
Nearest linear grid reference 100,000 Metres (Approximately 62 Miles)	

ONE THOUSAND METRE
UNIVERSAL TRANSVERSE MERCATOR GRID
ZONE 11

INDEX TO ADJOINING SHEETS


83 M/1	83 M/2	83 M/3
SEKSMITH	SMOKY	PUSKASKAU
HEIGHTS	HEIGHTS	RIVER
83 M/4	83 M/5	83 M/6
GRAND PRAIRIE	DEBOLT	STURGEON
HEIGHTS	HEIGHTS	HEIGHTS
83 L/15	83 L/16	83 N/13

See "Index to Maps Available" for sheets published.

The general public may obtain copies of this map from the Map Distribution Office, Dept. of Mines and Technical Surveys, Ottawa, at 25 cents per copy.

DEBOLT
ALBERTA
83 M/1 WEST HALF
FIRST EDITION

SUPERSEDED EDITION



Based on control by the Topographical Survey, Dept. of Mines and Technical Surveys 1947
Aerial photography by the R.C.A.F. 1950
Topography, Compilation, Cartography and Reproduction by the Army Survey Establishment R.C.E. 1951-53.

MAGNETIC DECLINATION 26° 36' EAST
AT CENTRE OF SHEET, 1952
Annual magnetic change 5' westerly

McGILL UNIVERSITY
MAP COLLECTION
MAY 2 1973
GEOGRAPHY DEPARTMENT
MONTREAL