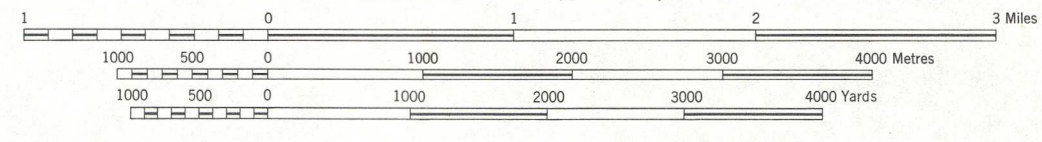




Produced and printed by the SURVEYS AND MAPPING BRANCH, DEPARTMENT OF MINES AND TECHNICAL SURVEYS, 1959, from air photographs taken in 1953.

**ROBERVAL**  
LAC-ST-JEAN WEST COUNTY  
QUEBEC

SCALE 1:50,000  
1.25 inches to 1 mile approximately



CONTOUR INTERVAL 50 FEET  
Elevations in Feet above Mean Sea Level  
North American Datum 1927  
Universal Transverse Mercator Projection

Copies may be obtained from the Map Distribution Office, Department of Mines and Technical Surveys, Ottawa.

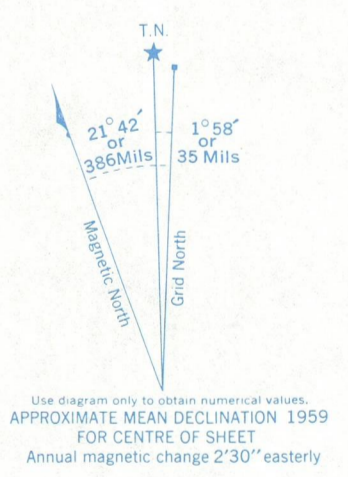

McGILL UNIVERSITY  
MAP COLLECTION  
OCT 11 1968  
GEOGRAPHY DEPARTMENT  
MONTREAL

**REFERENCE**

Roads:	more than 2 lanes	dual
hard surface, all weather	2 lanes	1 lane
hard surface, all weather	2 lanes or more	less than 2 lanes
loose surface, all weather		
loose surface, dry weather		
winter, cart track		Winter road
trail, cut line or portage		
Railways:	normal gauge, multiple track	Station
normal gauge, single track		Siding
narrow gauge, single track		Stop
abandoned or under construction		
Bridges: road, railway		
Cutting, Embankment		
Boundaries:	international, with monument	
provincial		
county or district		
township or parish		
park, reserve, etc.		
Horizontal control point, with elevation	454 d.	
Bench mark, with elevation	BM 157	

**REFERENCE**

Mine or Open cut	Lighthouse
Building, Barn	School, Post Office
Church	Cemetery
Built up area	
Telephone line	
Power transmission line	
Streams:	
intermittent or dry	
indefinite	
Lake intermittent, indefinite	
Inundated land, seasonal	
Marsh or Swamp	
Foreshore flats	
Wharf or Pier, Breakwater	
Rocky reef	
Small island, rock bare or awash	
Contours:	
elevation	
depression	
approximate	
Cliff	
Forest	



100,000 M. SQUARE IDENTIFICATION

GRID ZONE DESIGNATION	18U
TO GIVE A REFERENCE TO NEAREST 100 METRES	EXAMPLE: SCHOOL
EASTING: Road number on grid line immediately to left of point	93
Estimate tenths of a square from this line eastward to point	0
NORTHING: Road number on grid line immediately below point	930
Estimate tenths of a square from this line northward to point	89
MILITARY GRID REFERENCE	930895

ONE THOUSAND METRE UNIVERSAL TRANSVERSE MERCATOR GRID ZONE 18

BROWN NUMBERED TICKS INDICATE THE 1000 METRE U.T.M. GRID ZONE 19

INDEX TO ADJOINING SHEETS

73°00'	32 A/15	32 A/16	71°30'
49°00'	DOLBEAU	ALEX RIVER	49°00'
32 A/10	32 A/9	22 D/12	
NOTRE-DAME-DE-LA-DORÉ	ROBERVAL	ISLE-MALIGNE	
32 A/7	32 A/8	22 D/5	
LA LIÈVRE	CHAMBOURD	HÉBERTVILLE	
48°15'			48°15'

ROBERVAL  
32 A/9 WEST  
EDITION 2 ASE

SUPERSEDED EDITION