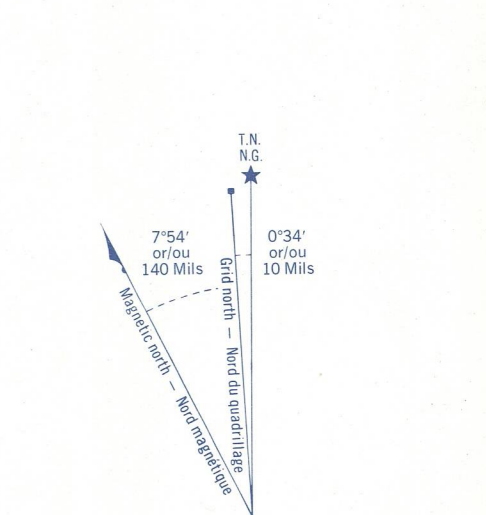



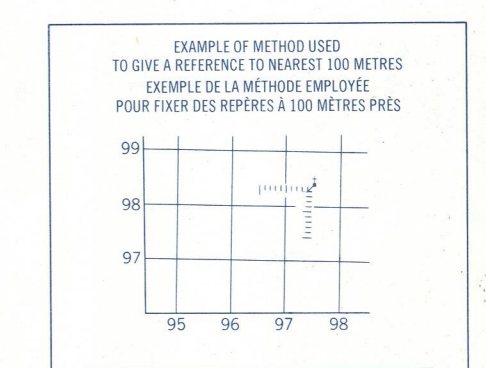
Military users refer to this map as: Réference de cette carte pour usage militaire. SERIES A 751 SERIE MAP 42 A/4 CARTE EDITION 2 MCE EDITION



Use diagram only to obtain numerical values... ANNÉE 1974... VARIATION ANNUELLE DÉCROISSANTE 1.1'

ONE THOUSAND METRE UNIVERSAL TRANSVERSE MERCATOR GRID ZONE 17 QUADRILLAGE DE MILLE MÈTRES TRANSVERSE UNIVERSAL DE MERCATOR

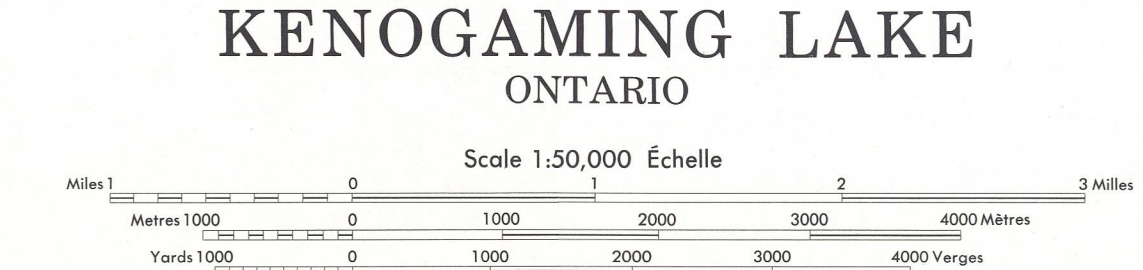
Table with 2 columns: GRID ZONE DESIGNATION, 100,000 M. SQUARE IDENTIFICATION. Shows '17 U' and 'MD'.



REFERENCE POINT CHURCH - ÉGLISE (see above) POINT DE RÉFÉRENCE... EASTING... NORTHING... GRID REFERENCE: 975984

Produced by the SURVEYS AND MAPPING BRANCH... 1972. Printed 1975. Copies may be obtained from the Canada Map Office... © Canada Copyrights Renewed 1975

Legend table for roads, routes, and cart tracks. Includes symbols for hard surface, loose or stabilized surface, and cart tracks.



This Provisional Map is equivalent to a standard map in accuracy of information. Some names on this map are not official.

Cette carte provisoire équivaut une carte régulière en ce qui concerne la précision de l'information. Certains noms inscrits sur cette carte ne sont pas officiels.

Établie par la DIRECTION DES LEVÉS ET DE LA CARTOGRAPHIE... 1975. Ces cartes sont en vente au Bureau des Cartes du Canada.