


- Road: revêtement dur, plus de 2 voies, centre de service
- Road: revêtement dur, 2 voies, centre de service
- Road: revêtement dur, 2 voies, moins de 2 voies, sans service
- Road: revêtement dur, 2 voies, moins de 2 voies, sans service
- Road: revêtement dur, 2 voies, moins de 2 voies, sans service
- Road: revêtement dur, 2 voies, moins de 2 voies, sans service
- Highway interchange: highway route number, built-up area
- Railway: single track, railway station, freight multiple tracks, turntable
- Rapid transit: rail, road, footbridge
- Canalway: covered bridge, tunnel, bridge, movable bridge
- Boundary: international
- Boundary: provincial or territorial
- Boundary: administrative, recreational
- Boundary: geographical, unsurveyed geographic
- Wall, fence
- Power transmission line: multiple lines, submarine cable
- Pipeline: oil, natural gas
- Mine pit: sand, gravel, clay, quarry
- Airport or airfield: official, nonofficial, heliport
- Chimney: industrial, flare stack, burner, height, lumberyard
- Tank, water tank: radar antenna, radio telescope
- Silo, grain elevator, clearance tower
- Electric facility: oil or natural gas facility, wind-operated device
- Tower: communication, fire, control
- Domestic waste, liquid waste, industrial solid deposit
- Landfill: historic site, ruins, zoo
- Golf course: cartground, ski area, sportplex
- Aerial cableway, ski lift, sports track, arena
- Building: unidentified buildings, religious, educational, cabin
- Hospital: medical centre, senior citizens home, lodging
- City hall, municipal hall, community centre
- Customs post: large or medium station, commodity
- Court house, correctional institute
- Fire station, police station, armoury
- Waterbody or shoreline: watercourse, disappearing stream
- Navigation light, ferry route, navigation beacon
- Coast Guard station, angling anchorage, marina
- Fish ladder: dam, small, large, carrying road
- Dyke or seawall, wharf, breakwater
- Boat ramp, pier or dock
- Drydock: slip, crib or abandoned bridge pier, food
- Reservoir: underground reservoir, fish pound
- Rocky ledge: rocky reef, rocks in water, exposed shipwreck
- Moraine: glacial debris, permanent snow and ice
- Wetlands: marsh, muskeg, swamp: marsh in water, string bog
- Tundra ponds, tundra polygons, peat bog
- Sand, esker, pingo, wooded area
- Depression contour: spot elevation, cave

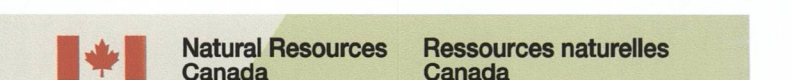


SHUKE ISLANDS

Nunavut



64°30'	36-C/3	36-C/6	36-C/7
64°15'	36-C/4	36-C/5	36-C/2
64°00'	35-N/13	35-N/14	
63°45'	76°00'	77°30'	78°30'



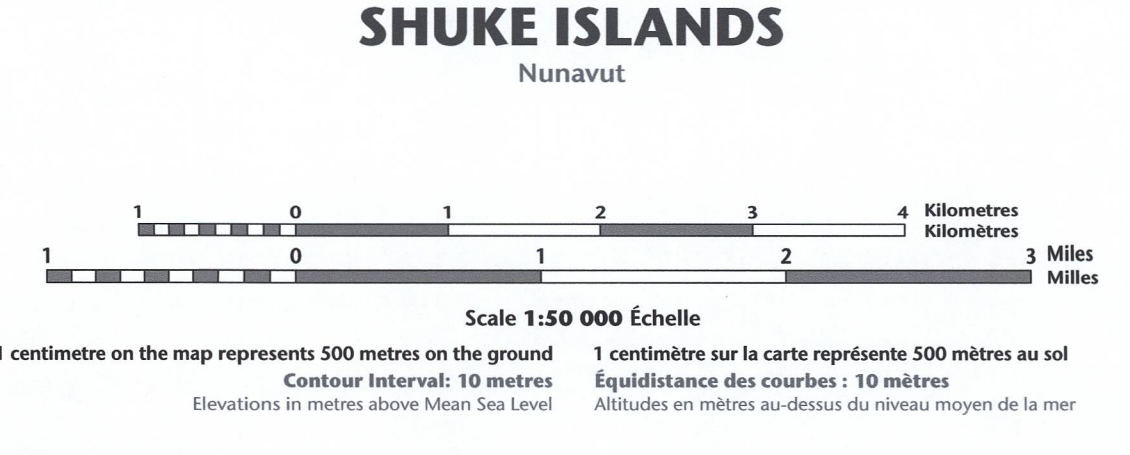
Produced on July 25, 2010, by the Centre for Topographic Information, Natural Resources Canada.  
 Établi le 25 juillet 2010, par le Centre d'information topographique, Ressources naturelles Canada.  
 The paper copy of this map meets the print quality standards of Natural Resources Canada when it bears a Certified Map Printer holographic label.  
 La copie papier de cette carte respecte les normes de qualité d'impression de Ressources naturelles Canada quand elle porte l'étiquette holographique de l'imprimeur de cartes accrédité.

**Map content validity dates**  
 - Road network, Absent  
 - Vegetation, Absent  
 - Buildings, Absent  
 - Boundaries, 2009-2010  
 - Toponymy, 2005-2009  
 Detailed metadata can be found at: <http://GeoGratis.gc.ca>

For corrections, additions or comments concerning the content of this map, please contact Natural Resources Canada at: [topo.mails@NRCan.gc.ca](mailto:topo.mails@NRCan.gc.ca)  
 Consultez les modifications détaillées sur : <http://GeoGratis.gc.ca>

**Dates de validité du contenu de la carte**  
 - Réseau routier, Absent  
 - Végétation, Absent  
 - Bâtimens, Absent  
 - Limites, 2009-2010  
 - Toponymie, 2005-2009  
 Consultez les modifications détaillées sur : <http://GeoGratis.gc.ca>

Pour toutes corrections, additions ou commentaires concernant le contenu de cette carte, veuillez contacter Ressources naturelles Canada par courriel électronique à : [cartes.topo@NRCan.gc.ca](mailto:cartes.topo@NRCan.gc.ca)  
 Consultez les modifications détaillées sur : <http://GeoGratis.gc.ca>



**SHUKE ISLANDS**  
 Nunavut

Use diagram only to obtain numeric values  
 Approximate Mean Declination 2010  
 for centre of map  
 Annual change decreasing 25.4"  
 N'utiliser le diagramme que pour obtenir les valeurs numériques  
 Déclinaison moyenne approximative au centre de la carte en 2010  
 Variation annuelle décroissante 25.4"  
 For magnetic declination information, visit: <http://gc.nrcan.gc.ca/geomag>  
 Pour l'information sur la déclinaison magnétique, visitez : <http://gc.nrcan.gc.ca/geomag>

1000 metre Universal Transverse Mercator Grid  
 Zone 18U  
 1000 mètre Universal Transverse Mercator de la zone du quadrillage  
 Zone 18U

64°30'	36-C/5	36-C/6	36-C/7
64°15'	36-C/4	36-C/3	36-C/2
64°00'	35-N/13	35-N/14	
63°45'	76°00'	77°30'	78°30'

36-C/3  
 ÉCHELLE 1:50 000  
 ÉDITION 02 VERSION 01  
 SÉRIE A713

Printed map / Carte imprimée  
 Cat. no. 1166-01  
 M116-2-016603  
 ISBN 978-0-662-63116-7

Digital map / Carte numérique  
 Cat. no. 1166-01  
 M116-2-016603 PDF  
 ISBN 978-0-662-63116-7