



Military users, refer to this map as: Références de cette carte pour usage militaire: SERIES A 761 SÉRIE MAP 22 J/11 CARTE ÉDITION 2 MCE ÉDITION

GLOSSAIRE GLOSSARY table with symbols and descriptions for various features like roads, rivers, and buildings.

ABBREVIATIONS ABBREVIATIONS table listing abbreviations for various locations and features.



ONE THOUSAND METRE UNIVERSAL TRANSVERSE MERCATOR GRID ZONE 18 QUADRILLAGE DE MILLE MÈTRES TRANSVERSE UNIVERSEL DE MERCATOR

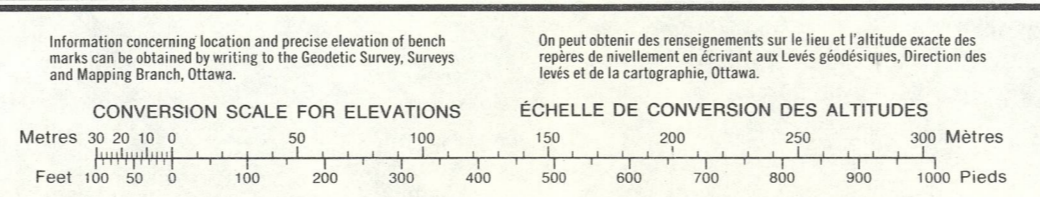


EXAMPLE OF METHOD USED TO OBTAIN A REFERENCE TO NEAREST 100 METRES. Includes instructions for reading grid lines and estimating distances.

TABLEAU D'ASSEMBLAGE DU SYSTÈME NATIONAL DE RÉFÉRENCE CARTOGRAPHIQUE. Grid reference table for the National Topographic System.

Produced by the SURVEYS AND MAPPING BRANCH, CANADA MAPS AND SPECIFICATIONS. Includes copyright information for 1985.

LAC ROND COMTE DE SAUENAY QUEBEC



CONTOUR INTERVAL: 50 FEET (15 METRES). North American Datum 1927. Transverse Mercator Projection.

Échelle de conversion des altitudes. Scale in meters and feet for altitudes up to 1000. Includes projection information.

INDEX TO ADJOINING MAPS OF THE NATIONAL TOPOGRAPHIC SYSTEM. Grid reference table for adjacent maps.

LAC ROND 22 J/11 EDITION 2