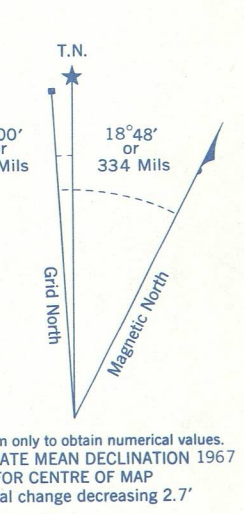
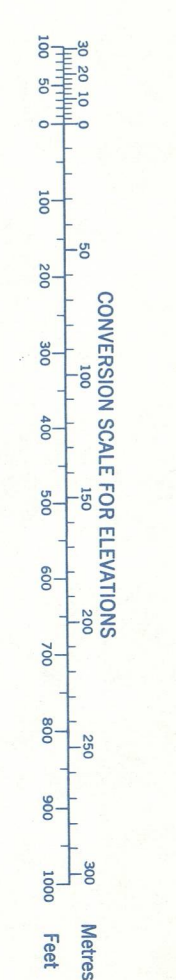
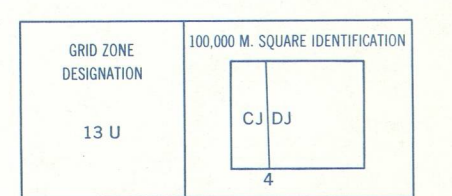


Refer to this map as: 73 B/9 EDITION 1 SEE SERIES A 742



ONE THOUSAND METRE UNIVERSAL TRANSVERSE MERCATOR GRID ZONE 13



EXAMPLE OF METHOD USED TO GIVE A REFERENCE TO NEAREST 100 METRES

TO GIVE A REFERENCE TO NEAREST 100 METRES THE FOLLOWING ARE REFERRED TO AS POINTS AND DOES NOT REFER TO A POINT ON THE MAP

99	98	97
95	96	97
98	97	96

REFERENCE POINT CHURCH (see above)

EASTING: Read number on grid line immediately to left of point. Estimate tenths of a square from this line westward to point.

NORTHING: Read number on grid line immediately below point. Estimate tenths of a square from this line northward to point.

EXAMPLE: MILITARY GRID REFERENCE 975884  
Nearest similar grid reference 100,000 metres (about 63 miles)

Compiled 1962 by the MAPPING AND CHARTING ESTABLISHMENT, DEPARTMENT OF NATIONAL DEFENCE, from aerial photographs taken in 1957. Issued as it was in 1954. Produced by the SURVEYS AND MAPPING BRANCH, DEPARTMENT OF ENERGY, MINES AND RESOURCES, Ottawa 1962.

Copies may be obtained from the Map Distribution Office, Department of Energy, Mines and Resources, Ottawa.

ROSTHERN SASKATCHEWAN

This Provisional Map is equivalent to a standard map in accuracy of content.

Some names on this map are not yet official. Corrections or additions are invited by the Surveys and Mapping Branch.

Cette carte provisoire équivaut à une carte régulière au point de vue précision de l'information.

Certains noms inscrits sur cette carte ne sont pas encore officiels. La Direction des levés et de la cartographie saurait gré au public de lui signaler corrections et additions.

Révisé en 1962, par le SERVICE DE CARTOGRAPHIE, MINISTÈRE DE LA DÉFENSE NATIONALE. Carte des photographies aériennes prises en 1957. Issuée telle qu'elle est en 1954. Établie par la DIRECTION DES LEVÉS ET DE LA CARTOGRAPHIE, MINISTÈRE DE L'ÉNERGIE, DES MINES ET DES RESSOURCES, imprimé en 1962.

Ces cartes sont en vente au Bureau de distribution des cartes, Ministère de l'Énergie, des Mines et des Ressources, Ottawa.

McGILL UNIVERSITY  
MAP COLLECTION  
NOV 17 1969  
GEOGRAPHY DEPARTMENT  
MONTREAL

SUPERSEDED EDITION