

LEGEND - LÉGENDE

Legend table with two columns: English and French descriptions of symbols for roads, bridges, buildings, and terrain features.

Table showing photography compilation and restitution data with grid coordinates and elevation points.

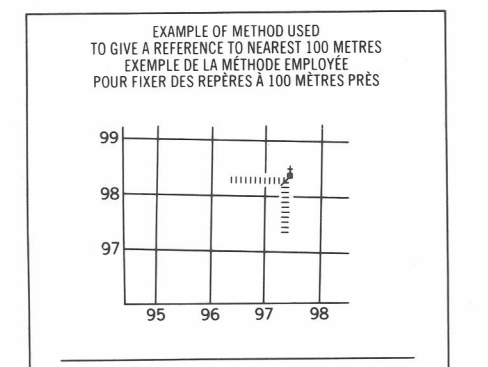
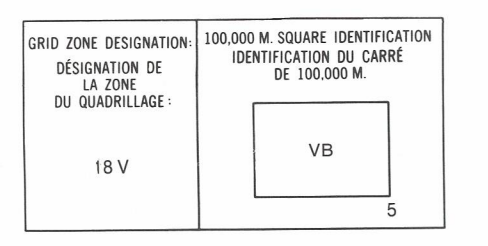


Table showing revision data with grid coordinates and elevation points.

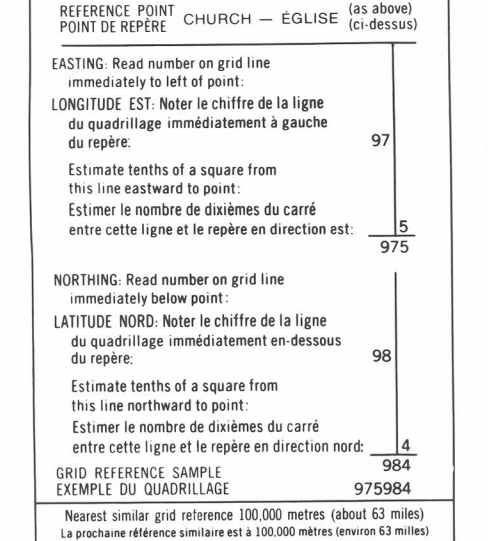
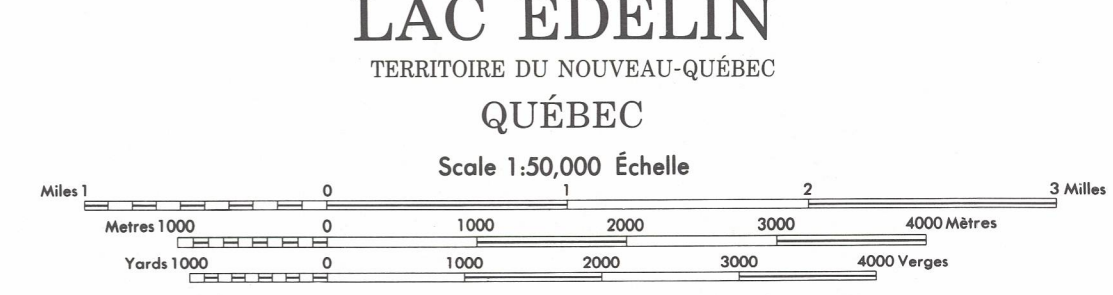


Table showing grid zone identification and 100,000 M square identification for various grid zones.

ONE THOUSAND METRE UNIVERSAL TRANSVERSE MERCATOR GRID. ZONE 18. QUADRILLAGE DE MILLE MÈTRES UNIVERSAL TRANSVERSE DE MERCATOR.

PRODUCED BY THE SURVEYS AND MAPPING BRANCH, DEPARTMENT OF ENERGY, MINES AND RESOURCES, OTTAWA, 1978. INFORMATION CURRENT AS OF 1955.

ELEVATIONS IN METRES ABOVE MEAN SEA LEVEL. CONTOUR INTERVAL ..... 10 METRES. NORTH AMERICAN DATUM 1927. TRANSVERSE MERCATOR PROJECTION.



EQUIDISTANCE IN METRES AU-DESSUS DU NIVEAU MOYEN DE LA MER. ÉTABLI PAR LA DIRECTION DES LÈVES ET DE LA CARTOGRAPHIE, MINISTÈRE DE L'ÉNERGIE, DES MINES ET DES RESSOURCES, OTTAWA, EN 1978.

CONVERSION SCALE FOR ELEVATIONS. ÉCHELLE DE CONVERSION DES ÉLEVATIONS. METRES 0 20 100 200 300. FEET 0 50 100 200 300.

