
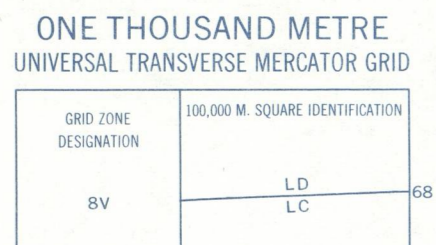


Refer to this map as: 115H/5 EDITION 1 M.C.E. SERIES A 722



Use diagram only to obtain numerical values. APPROXIMATE MEAN DECLINATION 1967 FOR CENTRE OF MAP. Annual change decreasing 3.5'

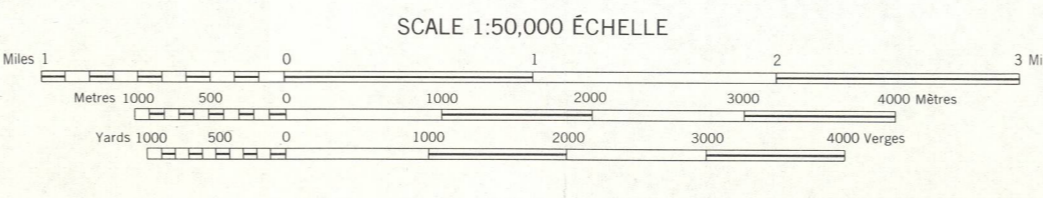


EXAMPLE OF METHOD USED TO GIVE A REFERENCE TO NEAREST 100 METRES. REFERENCE POINT CHURCH (as above). EASTING: Road number on grid line immediately to left of point. ESTIMATE tenths of a square from this line eastward to point. NORTHING: Road number on grid line immediately below point. ESTIMATE tenths of a square from this line northward to point. EXAMPLE MILITARY GRID REFERENCE 975984. Nearest similar grid reference 100,000 metres (about 62 miles).

BROWN NUMBERED TICKS INDICATE THE 1000 METRE U.T.M. GRID ZONE 7

Compiled, 1959, by the MAPPING AND CHARTING ESTABLISHMENT, DEPARTMENT OF NATIONAL DEFENCE, from aerial photographs taken in 1955. First survey: 1954. Published by the SURVEYS AND MAPPING BRANCH, DEPARTMENT OF ENERGY, MINES AND RESOURCES. Printed 1968. Copies may be obtained from the MAPS AND CHARTS COLLECTION, Department of Energy, Mines and Resources, Ottawa. JUN 27 1969 GEOGRAPHY DEPARTMENT MONTREAL

cart track.....de terre..... trail or portage.....sentier ou portage.....



CONTOUR INTERVAL 100 FEET. Elevations in Feet above Mean Sea Level. North American Datum 1927. Transverse Mercator Projection. Some names on this map are not yet official. Corrections or additions are invited by the Surveys and Mapping Branch. This Provisional Map is equivalent to a standard map in accuracy of content.

ÉQUIDISTANCE DES COURBES: 100 PIEDS. Élévations en pieds au-dessus du niveau moyen de la mer. Niveau de référence nord-américain 1927. Projection transverse de Mercator. Certains noms inscrits sur cette carte ne sont pas encore officiels. La Direction des levés et de la cartographie s'attend à ce que le public lui signale corrections et additions. Cette carte provisoire est l'équivalente d'une carte régulière au point de vue précision de l'information.

Imprimé en 1968, par le SERVICE DE CARTOGRAPHIE, MINISTÈRE DE LA DÉFENSE NATIONALE, à partir des photographies aériennes prises en 1955. Les levés ont été faits en 1954. Établi par la DIRECTION DES LEVÉS ET DE LA CARTOGRAPHIE, MINISTÈRE DE L'ÉNERGIE, DES MINES ET DES RESSOURCES. Imprimé en 1968. Ces cartes sont en vente au Bureau de distribution des cartes, ministère de l'Énergie, des Mines et des Ressources, Ottawa.

SUPERSEDED EDITION