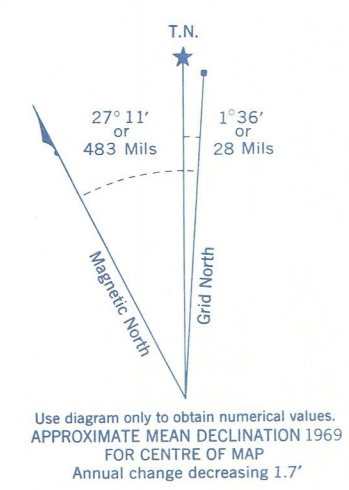

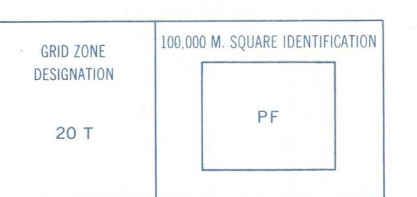




Refer to this map as: 11 F/15 EDITION 2 MCE SERIES A 791



ONE THOUSAND METRE
UNIVERSAL TRANSVERSE MERCATOR GRID
ZONE 20



EXAMPLE OF METHOD USED TO GIVE A REFERENCE TO NEAREST 100 METRES. THE FOLLOWING GRID REFERENCE IS SHOWN ONLY AND DOES NOT REFER TO A POINT ON THIS MAP.

98	97	96	95
98	97	96	95

REFERENCE POINT CHURCH (see above)

EASTING: Read number on grid line immediately to left of point. Estimate tenths of a square from this line eastward to point.

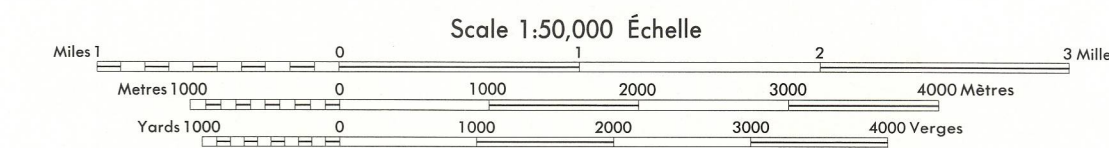
NORTHING: Read number on grid line immediately below point. Estimate tenths of a square from this line northward to point.

EXAMPLE OF MILITARY GRID REFERENCE: 975844
Nearest meter grid reference 100,000 metres (about 53 miles)

Published, 1969, by the SURVEYS AND MAPPING BRANCH, DEPARTMENT OF ENERGY, MINES AND RESOURCES, from detailed maps updated from aerial photographs taken in 1966. Current map 1969. Printed 1971.

Copies may be obtained from the Map Distribution Office, Department of Energy, Mines and Resources, Ottawa.

Roads:	Roads:
hard surface, all weather.....	route pavée, toute saison.....
hard surface, all weather.....	route pavée, toute saison.....
loose or stabilized surface, all weather.....	gravier aggloméré, toute saison.....
loose surface, dry weather and unsurfaced streets.....	de gravier, temps sec et routes non classées.....
cart track.....	de terre.....
trail or portage.....	sentier ou portage.....



This Provisional Map is equivalent to a standard map in accuracy of content.
Some names on this map are not yet official. Corrections or additions are invited by the Survey and Mapping Branch.

Cette carte provisoire équivaut à une carte régulière en ce qui concerne la précision de son contenu.
Certains noms inscrits sur cette carte ne sont pas encore officiels. La Direction des levés et de la cartographie s'avertit qu'elle ne peut accepter aucune correction ou addition.

Établi en 1969, par la DIRECTION DES LEVÉS ET DE LA CARTOGRAPHIE, MINISTÈRE DE L'ÉNERGIE, DES MINES ET DES RESSOURCES, à partir des cartes établies entre le 1^{er} et le 31^{er} juin de dix-huit années antérieures, prises en 1966. Vérification des ouvrages en 1969. Imprimé en 1971.

Cette carte est en vente au Bureau de distribution des cartes, ministère de l'Énergie, des Mines et des Ressources, Ottawa.

MCGILL UNIVERSITY
MAP COLLECTION
JAN 24 1972
GEOGRAPHY DEPARTMENT
MONTREAL

SUPERSEDED EDITION