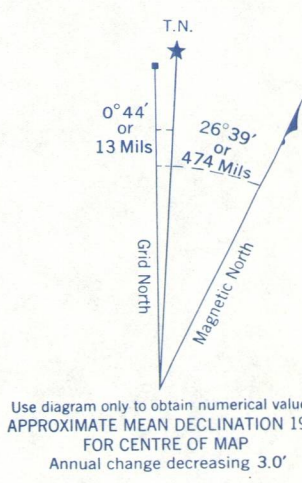



Refer to this map as: 103 H/4 W,G/1 E EDITION 1 MCE SERIES A 721



GRID ZONE DESIGNATION	100,000 M. SQUARE IDENTIFICATION
9U	VJ 59

TO GIVE A REFERENCE TO NEAREST 100 METRES

EXAMPLE: STREAM JUNCTION

EASTING: Read number on grid line immediately to left of point.	36
Estimate length of a square from this line eastward to point.	10
	360
NORTHING: Read number on grid line immediately below point.	93
Estimate length of a square from this line northward to point.	6
	936
MILITARY GRID REFERENCE	360936

Nearest similar grid reference 100,000 metres (about 1/3 mile)

ONE THOUSAND METRE UNIVERSAL TRANSVERSE MERCATOR GRID ZONE 9

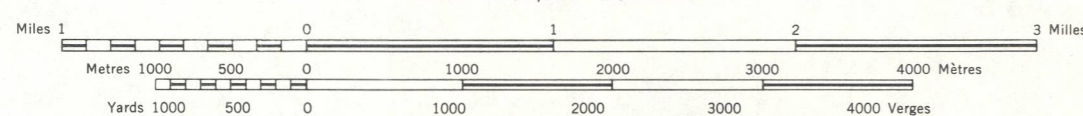
Surveyed and compiled by the SURVEYS AND MAPPING BRANCH, BRITISH COLUMBIA. Produced by the MAPPING AND CHARTING ESTABLISHMENT, DEPARTMENT OF NATIONAL DEFENCE. Information depicted current as of 1961. Printed 1970. Copies may be obtained from the Map Distribution Office, Department of Energy, Mines and Resources, Ottawa.

TRUTCH ISLAND

COAST DISTRICT RANGE 4

BRITISH COLUMBIA

SCALE 1:50,000 ÉCHELLE



CONTOUR INTERVAL 100 FEET

Elevations in Feet above Mean Sea Level

Transverse Mercator Projection

North American Datum 1927

ÉQUIDISTANCE DES COURBES 100 PIEDS

Élévations en pieds au-dessus du niveau moyen de la mer

Projection transversale de Mercator

Réseau géodésique nord-américain unifié 1927

- Roads: loose surface, dry weather; wagon, cart track; trail or portage; spot elevation, precise, approximate; depression contours; cliff or low relief; Esker; Pingo; string bogs; rock, bare or awash, submerged.
- Routes: de gravier, période sèche; de terre; sentier ou portage; Point coté, précis, approximatif; Courbes de cuvette; Falaise ou relief peu accentué; Esker; Buttes de terre; Marais ou chapelet; Roche, nue ou à fleur d'eau, submergée.

Levés et établis par la DIRECTION DES LEVÉS ET DE LA CARTOGRAPHIE, COLOMBIE BRITANNIQUE. Publié par le SERVICE DE CARTOGRAPHIE, MINISTÈRE DE LA DÉFENSE NATIONALE. Renseignements à jour en 1961. Imprimé en 1970. Des cartes sont en vente au Bureau de distribution des cartes, ministère de l'Énergie, des Mines et des Ressources, Ottawa.

- Building; School; Cemetery; Mine or open cut; Power transmission line; River with bridge; Stream, indefinite; Lake intermittent, indefinite; Marsh or swamp.
- Bâtiment; École; Cimetière; Mine ou fosse à ciel ouvert; Ligne de transport d'énergie; Rivière avec pont; Cours d'eau imprécis; Lac intermittent, rive imprécise; Marais ou marécage.



TABLEAU D'ASSEMBLAGE DU SYSTÈME NATIONAL DE RÉFÉRENCE CARTOGRAPHIQUE

130°15'	129°30'	
53°30'	53°30'	
103 G/E	103 H/W	103 H/E
103 H/4 W, G/1 E		
103 B/E	103 A/W	103 A/E
52°45'	129°15'	129°30'

INDEX TO ADJOINING MAPS OF THE NATIONAL TOPOGRAPHIC SYSTEM

TRUTCH ISLAND 103 H/4 W, G/1 E EDITION 1

SUPERSEDED EDITION