

LEGEND - LÉGENDE

- ROAD, HARD SURFACE, ALL WEATHER
ROAD, LOOSE SURFACE
DART TRACK, WINTER ROAD
TRAIL, CUT LINE, PORTAGE
BUILT-UP AREA
RAILWAY, SINGL. STATION, STOP
BRIDGE
SEAPLANE BASE, ANCHORAGE
HOUSE, BARN
CHURCH, SCHOOL
POST OFFICE
TOWER, FIRE, RADIO
WELL, OIL, GAS
TANK, OIL, GASOLINE, WATER
POWER TRANSMISSION LINE
GRAVEL PIT
INTERNATIONAL, PROVINCIAL BOUNDARY WITH MONUMENT
COUNTY, DISTRICT BOUNDARY
TOWNSHIP, PARISH BOUNDARY
DLS TOWNSHIP CORNER, SURVEYED, UNSURVEYED
DLS SECTION CORNERS
MUNICIPALITY BOUNDARY
RESERVE, PARK, ETC. BOUNDARY
HORIZONTAL SURVEY POINT
BENCH MARK WITH ELEVATION
SPOT ELEVATION, PRECISE, LAND, WATER
STREAM, SHORELINE, INDEFINITE
DIRECTION OF FLOW
LAKE, INTERMITTENT LAKE, PONDS
FLOODED LAND
MARSH, SWAMP (WOODED)
DRY RIVER BED WITH CHANNELS
STRONG BOG
TUNDRA, LAKES IN TUNDRA, POLYGENS
RAPIDS, FALLS, RAPIDS
FORESHORE FLATS, SAND IN WATER
ROCK
DAM
WHARF
DITCH
CONTOURS
APPROXIMATE CONTOURS
DEPRESSION CONTOUR
SPOT ELEVATION, APPROXIMATE, LAND, WATER
ESKER
SAND, SAND DUNES
PALSA BOG
WOODED AREA, FOREST
CLEARED AREA

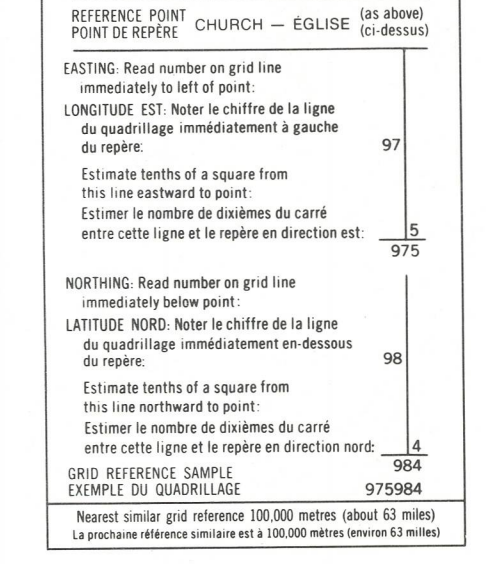

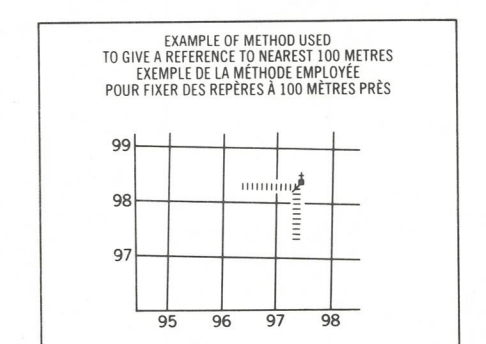
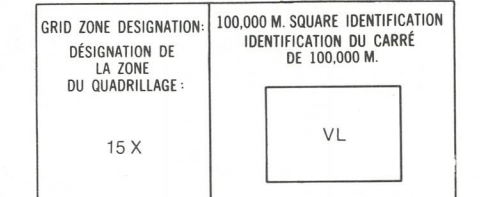
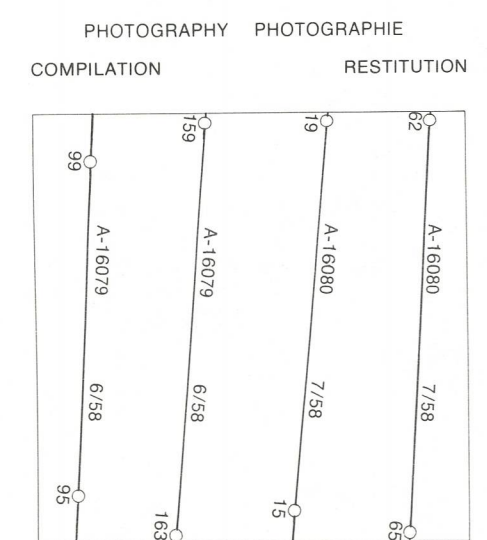
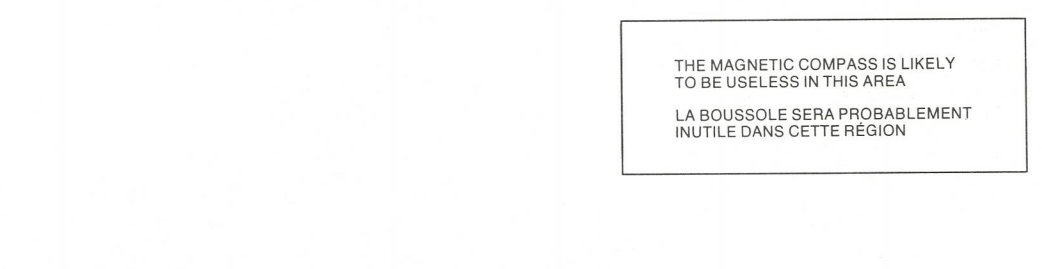


Table with 3 columns and 3 rows showing grid zone designations: 58 B/12, 58 B/11, 58 B/10; 58 B/5, 58 B/6, 58 B/7; 58 B/4, 58 B/3, 58 B/2.

ONE THOUSAND METRE UNIVERSAL TRANSVERSE MERCATOR GRID ZONE 15 QUADRILLAGE DE MILLE MÈTRES UNIVERSEL TRANSVERSE DE MERCATOR



PRODUCED BY THE SURVEYS AND MAPPING BRANCH DEPARTMENT OF ENERGY, MINES AND RESOURCES, OTTAWA. FOR INFORMATION CURRENT AS OF THIS DATE. COPIES MAY BE OBTAINED FROM THE CANADA MAP OFFICE DEPARTMENT OF ENERGY, MINES AND RESOURCES, OTTAWA, OR YOUR NEAREST MAP DEALER.

ELEVATIONS IN METRES ABOVE MEAN SEA LEVEL. CONTOUR INTERVAL ..... 10 METRES. NORTH AMERICAN DATUM 1927. TRANSVERSE MERCATOR PROJECTION.

LANG RIVER DISTRICT OF FRANKLIN NORTHWEST TERRITORIES. Scale 1:50,000 Échelle. METERS 1000 0 1000 2000 3000 4000 METERS. YARDS 1000 0 1000 2000 3000 4000 YARDS.

ELEVATIONS IN METRES AU-DESSUS DU NIVEAU MOYEN DE LA MER. ÉQUIDISTANCE DES COURBES ..... 10 MÈTRES. SYSTÈME DE RÉFÉRENCE GÉODÉSIQUE NORD-AMÉRICAIN 1927. PROJECTION TRANSVERSE DE MERCATOR.

ÉTABLI PAR LA DIRECTION DES LÈVES ET DE LA CARTOGRAPHIE, OTTAWA. À LA MÉRIÈRE DES MINES ET DES RESSOURCES. CES CARTES SONT EN VENTE AU BUREAU DES CARTES DU CANADA, MINISTÈRE DE L'ÉNERGIE, DES MINES ET DES RESSOURCES, OTTAWA, OU CHEZ LE Vendeur LE PLUS PRÈS. © 1978 SA MAJESTÉ LA REINE DU CHEF DU CANADA, MINISTÈRE DE L'ÉNERGIE, DES MINES ET DES RESSOURCES.

THE MAGNETIC COMPASS IS LIKELY TO BE USELESS IN THIS AREA. LA BOURSICLE SERA PROBABLEMENT INUTILE DANS CETTE RÉGION. LANG RIVER 58 B/6 ÉDITION 1