

Refer to this map as: 31P/6 WEST EDITION 2 ASE SERIES A 761

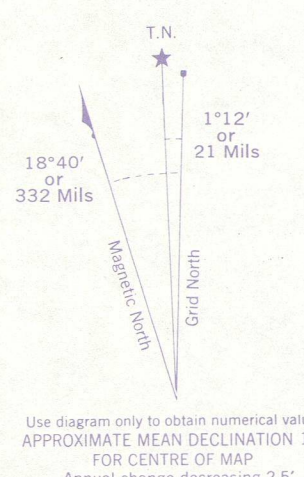
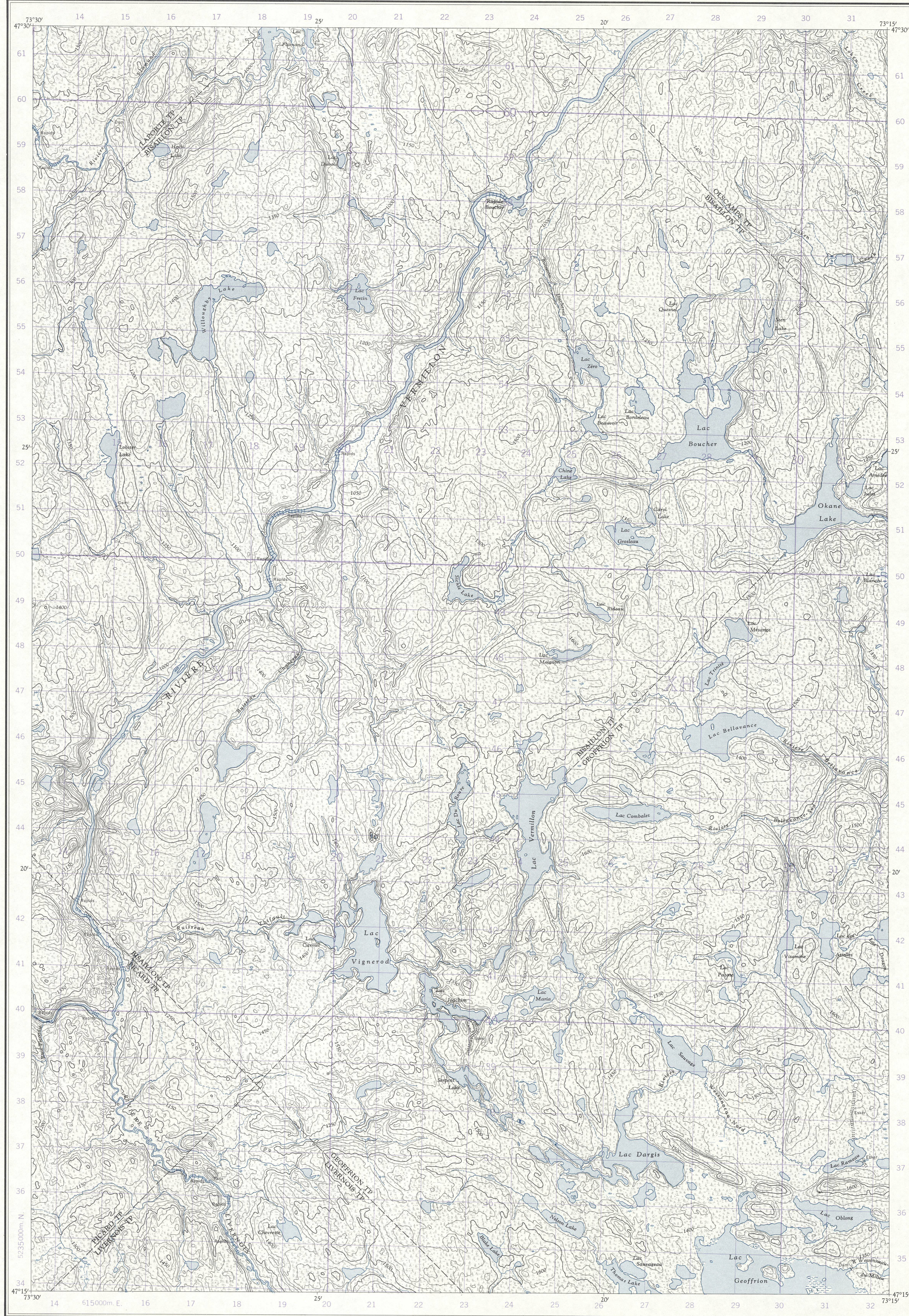


Table with grid zone designation (18T) and 100,000 M. square identification (XH) and a reference table for grid coordinates.

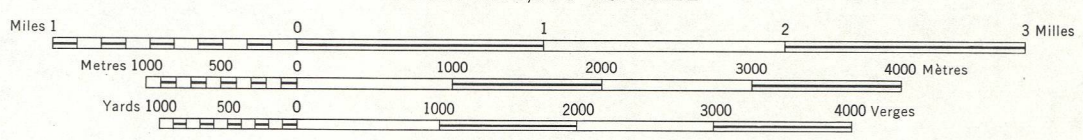
ONE THOUSAND METRE UNIVERSAL TRANSVERSE MERCATOR GRID ZONE 18

Produced and printed by the SURVEYS AND MAPPING BRANCH, DEPARTMENT OF MINES AND TECHNICAL SURVEYS, 1962, from air photographs taken in 1950 and 1952.

Etabli et imprimé par la DIRECTION DES LEVÉS ET DE LA CARTOGRAPHIE, MINISTÈRE DES MINES ET DES RELEVÉS TECHNIQUES en 1962, d'après les photographies aériennes prises en 1950 et 1952.

LAC BOUCHER CHAMPLAIN COUNTY - COMTÉ DE CHAMPLAIN QUÉBEC

SCALE 1:50,000 ÉCHELLE



Legend for roads, weather, cart tracks, railways, power lines, and mines.

Legend for buildings, schools, churches, lighthouses, rivers, streams, lakes, marshes, and depictions.

CONTOUR INTERVAL 50 FEET / ÉQUIDISTANCE DES COURBES: 50 PIEDS. ELEVATIONS IN FEET ABOVE MEAN SEA LEVEL / ÉLÉVATIONS EN PIEDS AU-DESSUS DU NIVEAU MOYEN DE LA MER. MAGNETIC DECLINATION 17°28' WEST AT CENTRE OF MAP 1962. DÉCLINAISON MAGNÉTIQUE AU CENTRE DE LA FEUILLE EN 1962: 17°28' OUEST.

MCGILL UNIVERSITY MAP COLLECTION OCT 11 1968 GEOGRAPHY DEPARTMENT MONTREAL

NATIONAL TOPOGRAPHIC SYSTEM SYSTÈME DE RÉFÉRENCE CARTOGRAPHIQUE NATIONAL

31 P/6 W EDITION 2

SUPERSEDED EDITION