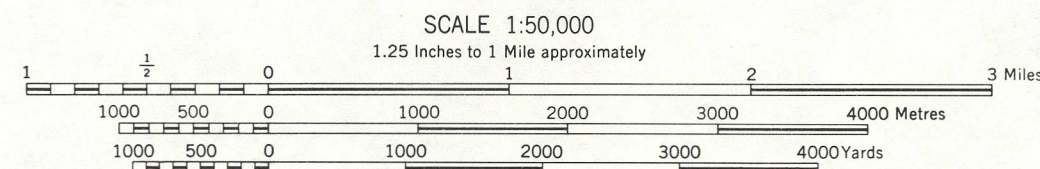


Produced by the ARMY SURVEY ESTABLISHMENT, R.C.E. 1960 from air photography, 1951.

### GOLDEN VALLEY

PARRY SOUND DISTRICT  
ONTARIO

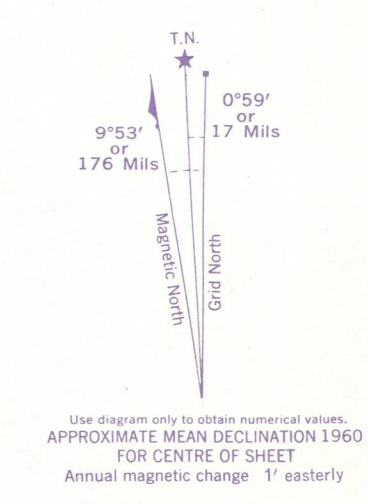

MAGNETIC DECLINATION 8°54' WEST AT CENTRE OF MAP, 1960  
Annual magnetic change 1' easterly



- REFERENCE**
- Roads: hard surface, all weather; loose surface, all weather; dry weather; cart track; trail, or cut line.
  - Railways: normal gauge, multiple track; normal gauge, single track; abandoned or under construction; underpass, overpass; Tunnel; Drawbridge; Power line; Telephone line.
  - Boundaries: international, with monument; provincial; county or district; township or parish; city or town.
  - Park, reserve, etc.; Horizontal control point, with elevation; Bench mark, with elevation; Spot elevation, precise, approximate; Historical site; Cemetery; Mine or open cut; Quarry; Sand or gravel pit.

CONTOUR INTERVAL 50 FEET  
Elevations in Feet above Mean Sea Level  
North American Datum 1927  
Transverse Mercator Projection

- REFERENCE**
- House; Building; School; Church; Church with spire; Post Office; Radio Station; Tower; Chimney; Well; Tank; Cutting; Embankment; Cliff; Contours: elevation; depression; approximate.
  - Foreshore flats; Lighthouse; Wharf or pier; Breakwater; Levee or dyke; Rocky reef; Swamp or marsh; Inundated land, seasonal; Intermittent lake, stream; Indefinite shoreline, stream; Rapids, large, small; Bridge; Ditch or flume; Icefield or Glacier; Wooded area; Vineyard; Orchard.



100,000 M. SQUARE IDENTIFICATION

17T	NA	PA
60		

TO GIVE A REFERENCE TO NEAREST 100 METRES  
EXAMPLE: SCHOOL  
EASTING: Read number on grid line immediately to left of point. Estimate tenths of a square from this line eastward to point.  
NORTHING: Read number on grid line immediately below point. Estimate tenths of a square from this line northward to point.  
MILITARY GRID REFERENCE 074778  
Nearest similar grid reference 100,000 metres (about 63 miles)

ONE THOUSAND METRE  
UNIVERSAL TRANSVERSE MERCATOR GRID  
ZONE 17

INDEX TO ADJOINING SHEETS

80°00'	31E/12	31E/13	31E/14
45°00'	NOELVILLE	NIPISSING	POWASSON
	41E/14	41E/15	41E/16
	NOGANGISH	GOLDEN VALLEY	SOUTH RIVER
45°30'	41E/17	41E/18	41E/19
	POINTE AU BARIL	MACINE FERRAN	BURKS FALLS

MCGILL UNIVERSITY  
MAP COLLECTION  
017 23 1968  
GEOGRAPHY DEPARTMENT  
MONTREAL

GOLDEN VALLEY  
31 E/13 EAST  
EDITION 2 ASE

**SUPERSEDED EDITION**