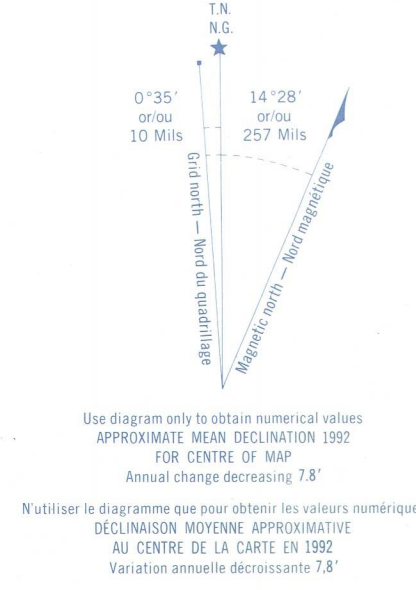
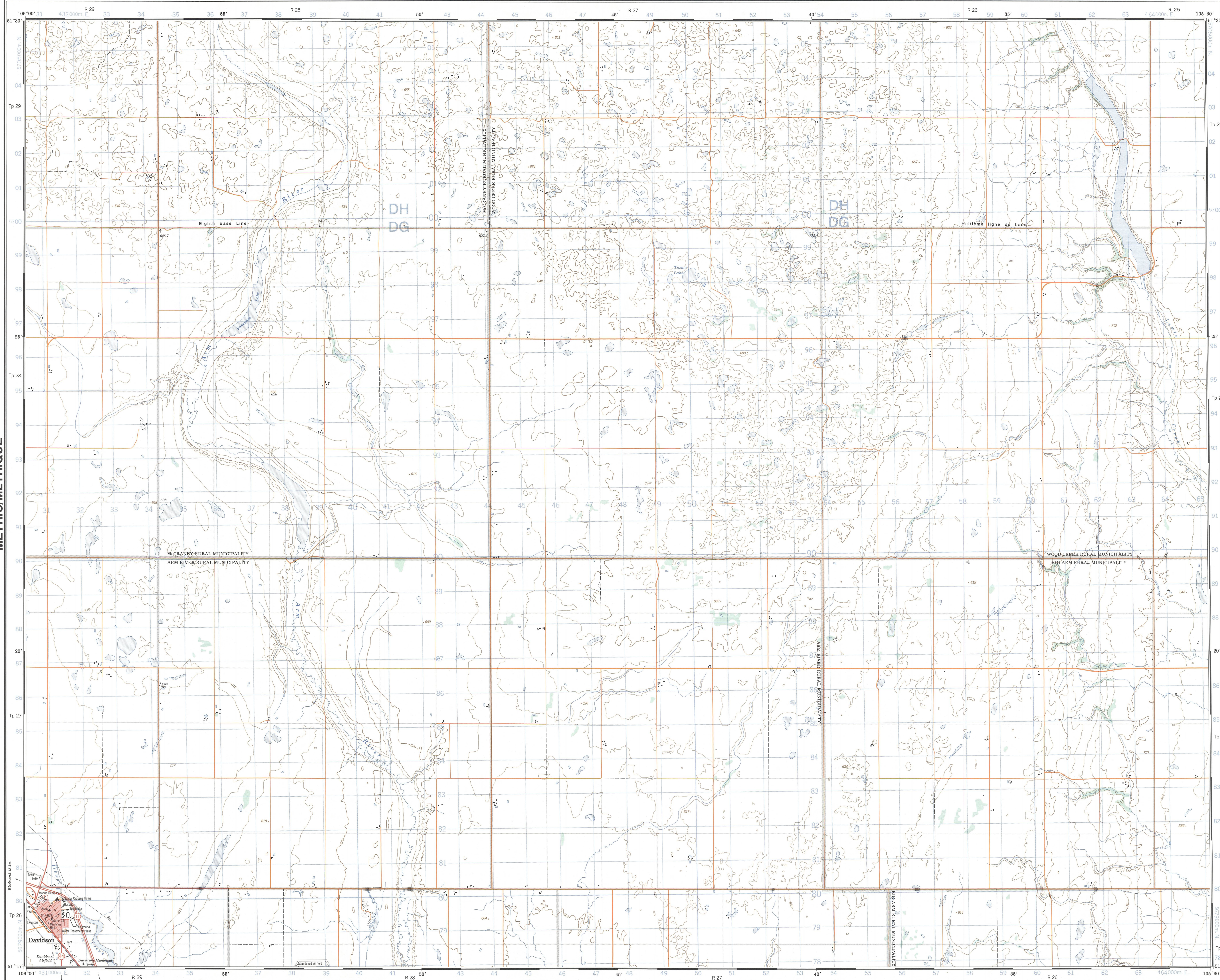


Military users refer to this map as: Références de cette carte pour usage militaire. SERIES A 742 SERIE MAP 72 P/5 CARTE ÉDITION 4 MCE ÉDITION

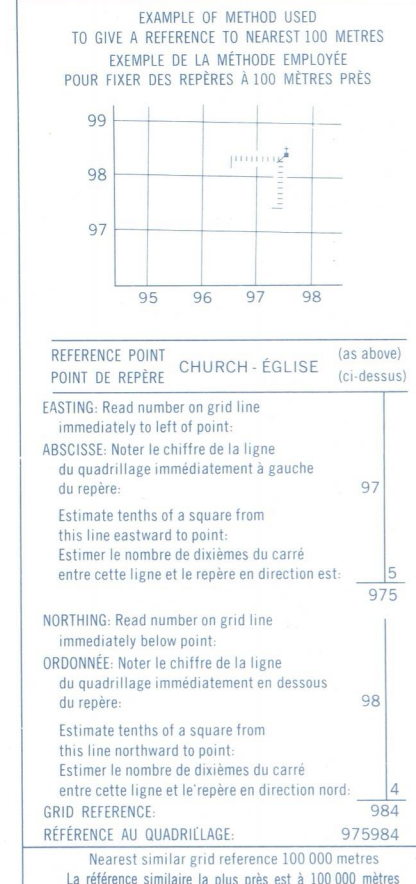
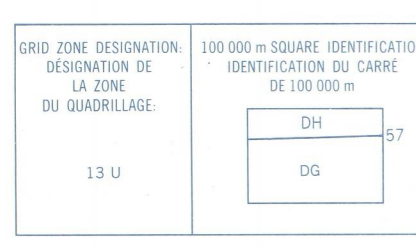


METRIC/MÉTRIQUE

METRIC/MÉTRIQUE



ONE THOUSAND METRE UNIVERSAL TRANSVERSE MERCATOR GRID ZONE 13 QUADRILLAGE UNIVERSEL TRANSVERSE DE MERCATOR DE MILLE METRES



PRODUCED BY THE CANADA CENTRE FOR MAPPING, DEPARTMENT OF ENERGY, MINES AND TECHNOLOGICAL INFORMATION CURRENT AS OF 1986 PUBLISHED 1992. COPIES MAY BE OBTAINED FROM THE CANADA MAP OFFICE, DEPARTMENT OF ENERGY, MINES AND TECHNOLOGICAL INFORMATION, OTTAWA, OR YOUR NEAREST MAP DEALER.

Table with 4 columns: Road type, French description, English description, and Road type. Includes entries for 'hard surface', 'loose or stabilized surface', 'cart track', etc.

Table with 4 columns: Road type, French description, English description, and Road type. Includes entries for 'dual highway', 'single highway', 'dirt road', etc.

DAVIDSON SASKATCHEWAN WEST OF SECOND MERIDIAN OUEST DU DEUXIEME MERIDIEN

Scale 1:50 000 Échelle

CONVERSION SCALE FOR ELEVATIONS. Metres 30 20 10 0 100 200 300 400 500 600 700 800 900 1000. Feet 100 50 0 100 200 300 400 500 600 700 800 900 1000.

ÉCHELLE DE CONVERSION DES ALTITUDES. Mètres 30 20 10 0 100 200 300 400 500 600 700 800 900 1000. Pieds 100 50 0 100 200 300 400 500 600 700 800 900 1000.

ÉTABLI PAR LE CENTRE CANADIEN DE CARTOGRAPHIE, MINISTÈRE DE L'ÉNERGIE, DES MINES ET DES RESSOURCES. RENSEIGNEMENTS À JOUR EN 1988. PUBLIÉE EN 1992. CES CARTES SONT EN VENTE AU BUREAU DES CARTES DU CANADA, MINISTÈRE DE L'ÉNERGIE, DES MINES ET DES RESSOURCES, OTTAWA, OU CHEZ LE VENDEUR LE PLUS PRÈS.

DAVIDSON 72 P/5 ÉDITION 4 ÉDITION. Energy, Mines and Resources Canada. Énergie, Mines et Ressources Canada.