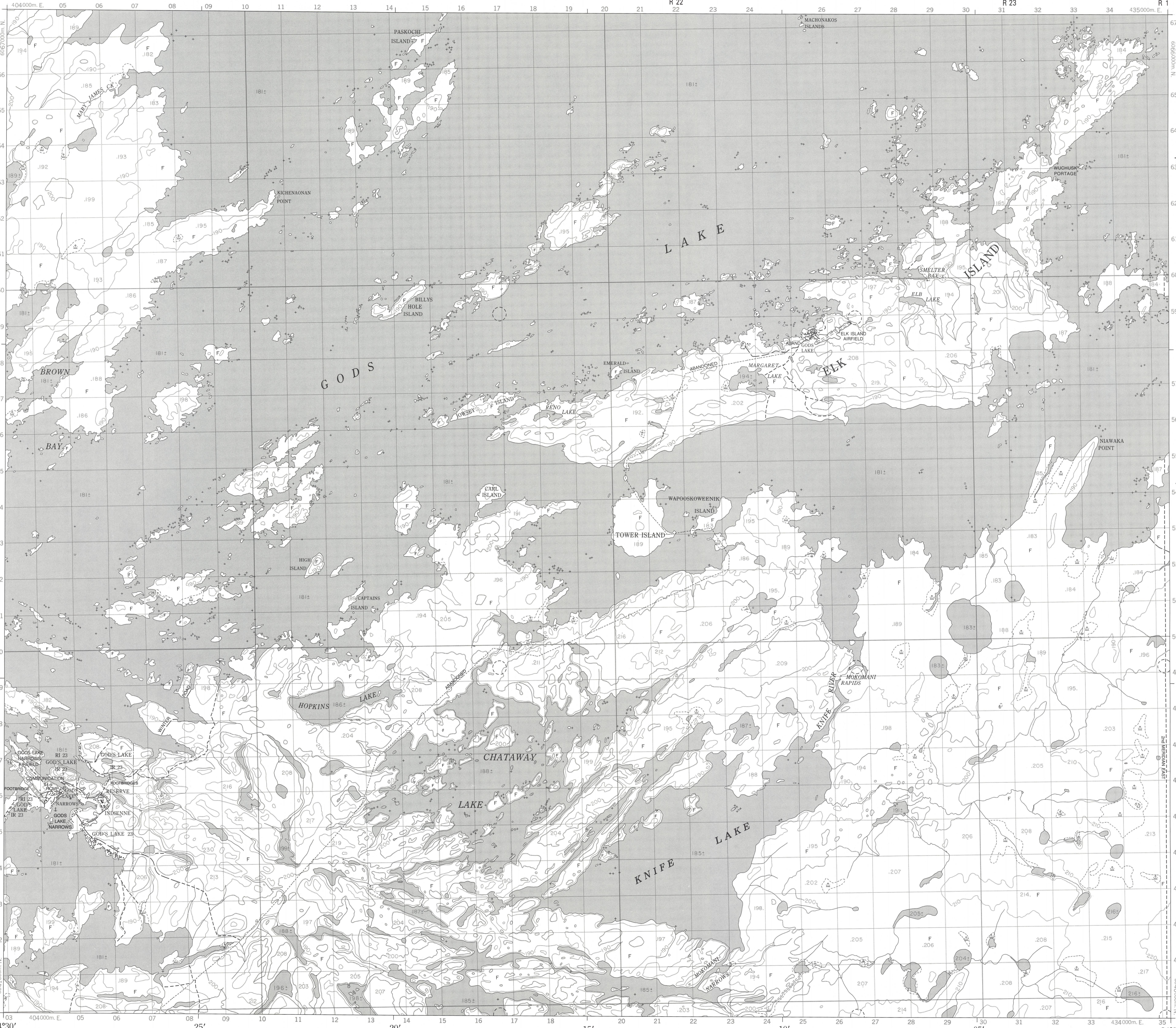


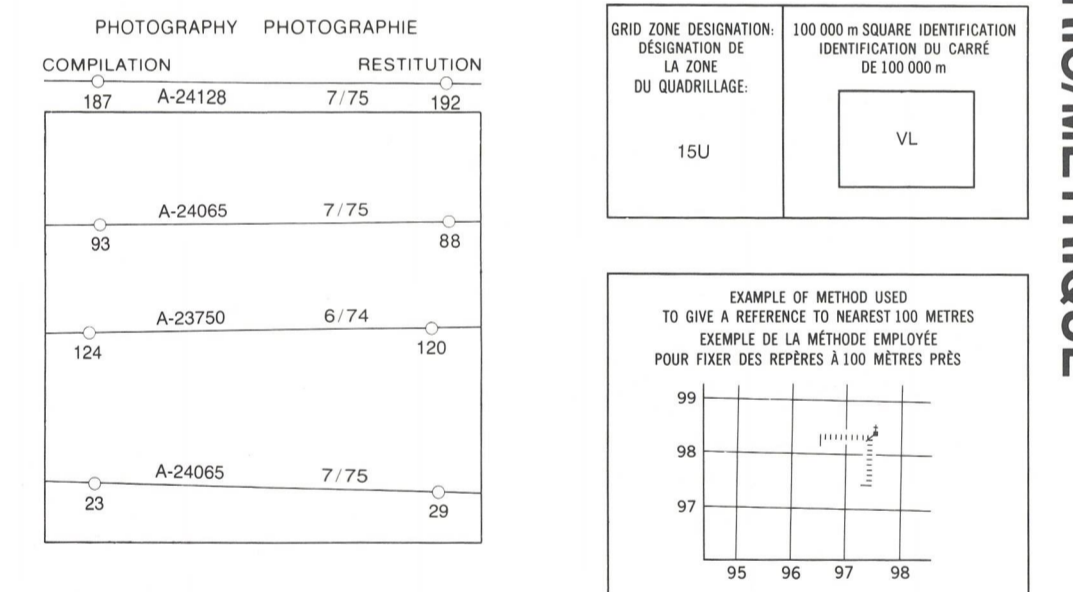
Military users, refer to this map as: Série A 701, MAP 53 L/9, Référence de cette carte pour usage militaire: ÉDITION 1 MCE ÉDITION

GODS LAKE 53 L/9 ÉDITION 1 ÉDITION



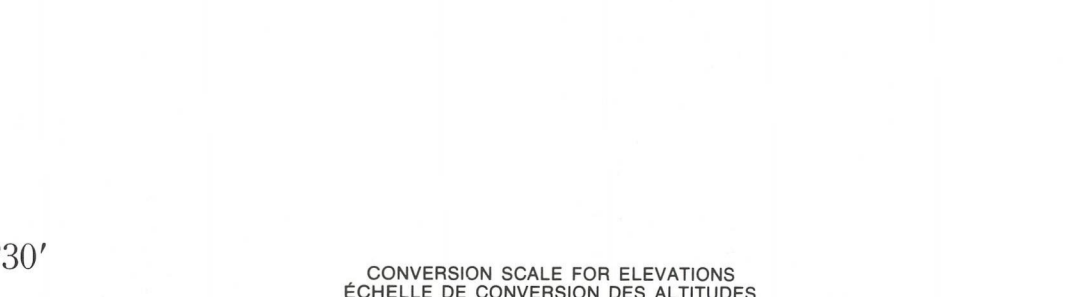
LEGEND - LÉGENDE. A detailed table listing various symbols and their corresponding features. Categories include roads, railways, bridges, buildings, water features, and boundaries. Symbols are shown next to their descriptions in both English and French.

GLOSSARY - GLOSSAIRE. A table providing definitions for specific symbols used on the map, such as 'ABANDONED AIRFIELD' and 'ICEFIELD (GLACIER) MORaine'.



REVISION. A section containing text in both English and French regarding map revisions and the reference point used for the grid system.

ONE THOUSAND METRE UNIVERSAL TRANSVERSE MERCATOR GRID. A table showing the grid coordinates for the map area, including Easting and Northing values.



PRODUCED BY THE SURVEYS AND MAPPING BRANCH, DEPARTMENT OF ENERGY, MINES AND RESOURCES, OTTAWA, PUBLISHED IN 1985.

ELEVATIONS IN METRES ABOVE MEAN SEA LEVEL. CONTOUR INTERVAL: 10 METRES. NORTH AMERICAN DATUM 1987. TRANSVERSE MERCATOR PROJECTION.

GODS LAKE MANITOBA. Scale 1:50 000 Échelle. Includes a scale bar in meters and miles.

ALTITUDES EN MÈTRES. ÉQUIDISTANCE DES COURBES: 10 MÈTRES. SYSTÈME DE RÉFÉRENCE GÉODÉSIQUE NORD-AMÉRICAIN 1987. PROJECTION TRANSVERSE DE MÉRIDIEN.

ÉTABLI PAR LA DIRECTION DES LÈVES ET DE LA CARTOGRAPHIE, MINISTÈRE DE L'ÉNERGIE, DES MINES ET DES RESSOURCES, OTTAWA, PUBLIÉE EN 1985.

Energy, Mines and Resources Canada. Énergie, Mines et Ressources Canada. Includes the Canadian flag logo.