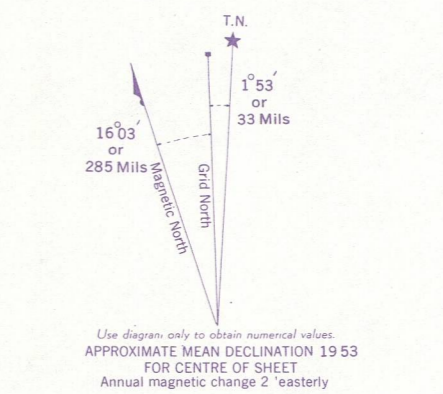




CANADA DEPARTMENT OF NATIONAL DEFENCE ARMY SURVEY ESTABLISHMENT

REFERENCE

- Roads: hard surface, heavy duty; hard surface, heavy duty; hard surface, medium duty; loose surface, graded and drained; Private Road; Trail; Railway, double track; Bridge, viaduct or overpass; Boundaries; Electric Power Line; Telephone; Triangulation Station; Boundary or Survey Monument; Bench Mark; Spot Elevation; House, Barn; Buildings; Mill or Factory; School; Church; Post Office; Telephone Exchange; Mine or Open Cut; Cemetery or Churchyard; Quarry; Sand or Gravel Pit; Cliff; Cutting; Embankment, Dump, etc.; Lighthouse; Wharf or Pier; Foreshore Flats; Swamp or Marsh; Lake or Slough; Glacier or Snowfield; Stream, intermittent; Contours, elevation; Wooded Areas; depression; contourless.



TO GIVE GRID REFERENCE ON THIS SHEET... USE ONLY THE LARGER FIGURES PRINTED IN THE MARGIN OR ON THE FACE OF THE MAP.

Table with 2 columns: East, North. Values: 96, 85, 1, 2, 961, 852.

STANDARD MILITARY GRID REFERENCE: 961852 (to nearest 100 Metres)

ONE THOUSAND METRE UNIVERSAL TRANSVERSE MERCATOR GRID ZONE 19

BROWN NUMBERED TICKS INDICATE THE 1000 METRE U.T.M. GRID ZONE 19

INDEX TO ADJOINING SHEETS

Grid of sheet numbers: 3118, 2114, 2118, 3119, 2113, 2117, 3120, 2112, 2116, 3121, 2111, 2115.

See "Index to Maps Available" for sheets published.

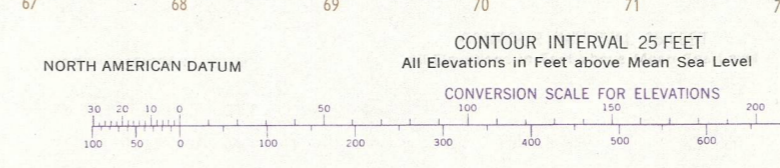

WARWICK QUEBEC 21 E 13 EAST HALF THIRD EDITION

SUPERSEDED EDITION



Surveyed, compiled, drawn and printed by the Army Survey Establishment R.C.E. 1925. Aerial photography by the R.C.A.F. 1950. Partially revised and converted from 1:63,360 map to 1:50,000 by the A.S.E. 1953.

MAGNETIC DECLINATION 17°36' WEST AT CENTRE OF SHEET, 1953. Annual magnetic change 2' easterly.



McGILL UNIVERSITY MAP COLLECTION OCT 18 1966 GEOGRAPHY DEPARTMENT MONTREAL