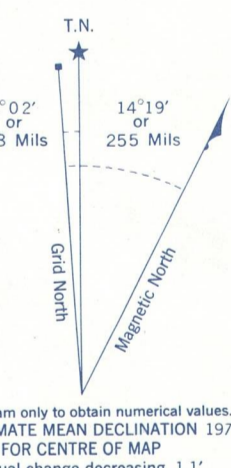
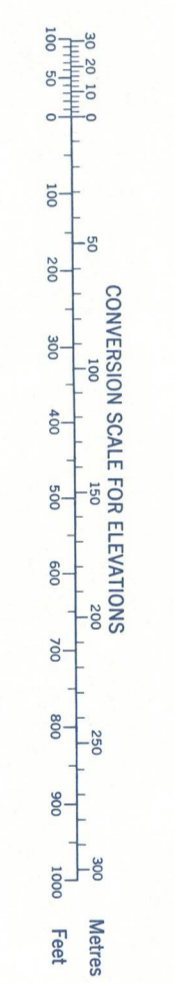
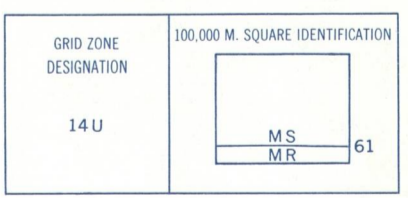


Refer to 63 N/1 EDITION 1 MCE SERIES A743 this map as:



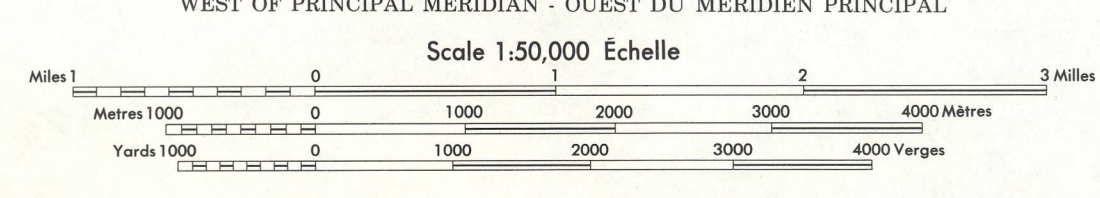
ONE THOUSAND METRE UNIVERSAL TRANSVERSE MERCATOR GRID ZONE 14



EXAMPLE OF METHOD USED TO GIVE A REFERENCE TO NEAREST 100 METRES. THE FOLLOWING GRID REFERENCE IS A SAMPLE ONLY AND DOES NOT REFER TO A POINT ON THIS MAP.

LASTING: Road number on grid line immediately to left of point	97
Estimate tenths of a square from this line toward to point	97.5
NORTHING: Road number on grid line immediately below point	98
Estimate tenths of a square from this line northward to point	98.4
EXAMPLE MILITARY GRID REFERENCE	97984
Nearest similar grid reference	100,000 metres (about 63 miles)

NIGHTINGALE LAKE
MANITOBA
WEST OF PRINCIPAL MERIDIAN - OUEST DU MÉRIDIEN PRINCIPAL



This Provisional Map is equivalent to a standard map in accuracy of content.

Some names on this map are not yet official. Corrections or additions are invited by the Survey and Mapping Branch.

Cette carte provisoire équivaut à une carte régulière au point de vue de précision de l'information.

Certains noms inscrits sur cette carte ne sont pas encore officiels. La Direction des levés et de la cartographie saurait gré au public de lui signaler corrections et additions.

Établi en 1970, par la DIRECTION DES LEVÉS ET DE LA CARTOGRAPHIE, MINISTÈRE DE L'ÉNERGIE, DES MINES ET DES RESSOURCES, d'après des photographies prises en 1955, 1967 et 1968. Levés sur le terrain en 1958 et 1964. Imprimé en 1973.

Ces cartes sont en vente au Bureau des Cartes du Canada, ministère de l'Énergie, des Mines et des Ressources, Ottawa, ou chez le vendeur le plus près.

© Canada 1973, tous droits réservés

SUPERSEDED EDITION

Produced, 1970, by the SURVEYS AND MAPPING BRANCH, DEPARTMENT OF ENERGY, MINES AND RESOURCES, from aerial photographs taken in 1955, 1967 and 1968. Field surveys 1958 and 1964. Printed 1973.

Copies may be obtained from the Canada Map Office, Department of Energy, Mines and Resources, Ottawa, or your nearest map dealer.

© Canada Copyrights Reserved 1973

Roads: cart track, trail or portage
Routes: sentier ou portage

CONTOUR INTERVAL 25 FEET
Elevations in Feet above Mean Sea Level
North American Datum 1927
Transverse Mercator Projection

EQUIDISTANCE DES COURBES 25 PIEDS
Élévations en pieds au-dessus du niveau moyen de la mer
Système de référence géodésique nord-américain, 1927
Projection transverse de Mercator