

ONTARIO

1:50,000

MAZINAW LAKE

First Edition

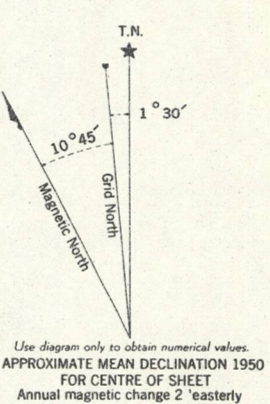
CANADA SHEET 31°14' EAST HALF



CANADA
DEPARTMENT OF NATIONAL DEFENCE
ARMY SURVEY ESTABLISHMENT

REFERENCE

- Roads:
hard surface, heavy duty 3 or more lanes Part completed
hard surface, heavy duty 2 lanes ② Route No.
hard surface, medium duty 3 or more lanes 2 lanes
loose surface, graded and drained 3 or more lanes Not less than 14 ft. wide
Other Roads:
Private Road Four condition
- Trail
Railway, double track
single track
abandoned
narrow gauge or electric
- Bridge, underpass or overpass
Boundaries, International
Provincial
County
Reservation, Indian
Military, Nat. or Prov. Parks, etc.
- Electric Power Line
Telephone, trunk route on Steel Towers on Wood Poles
- Triangulation Station
Boundary or Survey Monument
Bench Mark 357.1
Spot Height, (in feet) 389
House, Barn
Buildings
Mill or Factory, small
School
Church
Post Office
Telephone Exchange
Mine or Open Cut
Cemetery or Churchyard
Quarry
Sand or Gravel Pit
Cliff
Cutting
Embankment, Dump, etc.
Lighthouse
Wharf or Pier
Foresore Flats
Swamp or Marsh
Lake or Slough, non permanent
Glacier or Snowfield
Stream, intermittent
Contours, elevation
depression
Wooded Areas, heavy
light



TO GIVE GRID REFERENCE ON THIS SHEET
FIGURES. IGNORE THE SMALLER FIGURES PRINTED AROUND THE MARGIN OF THE MAP. THESE ARE FOR FINDING THE FULL COORDINATES. USE ONLY THE LARGER FIGURES PRINTED IN THE MARGIN OR ON THE FACE OF THE MAP. (Viz. 3 30)

POINT SCHOOL		FOR STANDARD MILITARY GRID REFERENCE	
East	37	Take West edge of square in which point lies, and read the figure printed opposite this line on North or South margin or on the line itself on the face of the map. (Continue north Northward)	Take South edge of square in which point lies, and read the figure printed opposite this line on East or West margin or on the line itself on the face of the map. (Continue south Southward)
East	37	371	703
STANDARD MILITARY GRID REFERENCE		371703 (To nearest 100 Metres)	
Nearest similar grid reference		100,000 Metres (Approximately 63 Miles)	

ONE THOUSAND METRE
UNIVERSAL TRANSVERSE MERCATOR GRID
ZONE 18

INDEX TO ADJOINING SHEETS

31° 14'	31° 13'	31° 12'
31° 13'	31° 12'	31° 11'
31° 12'	31° 11'	31° 10'

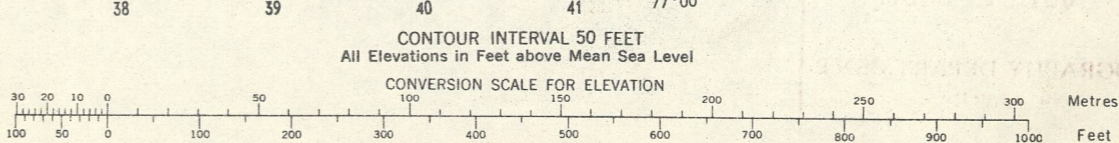
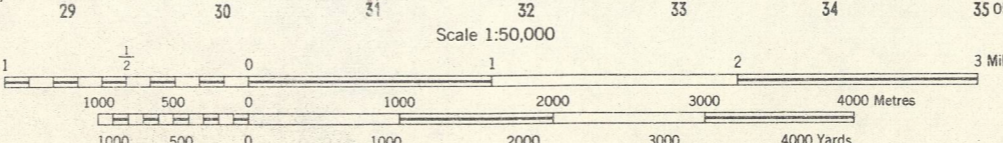
See Index of Maps Available for sheets published.

Note: Copies of this map required for official purposes may be obtained from the Army Survey. The general public may obtain copies from the Map Distribution Office, Dept. of Mines and Technical Surveys, Ottawa, at 25 cents per copy.

MAZINAW LAKE 31°14' EAST HALF

FIRST EDITION

Surveyed, compiled, drawn and printed by the Army Survey Est., R.C.A.F., 1946-47. Aerial photography by R.C.A.F., 1938. Converted from the first edition of the 1:63,360 map to 1:50,000 by the A.S.E., 1950.



SUPERSEDED
EDITION