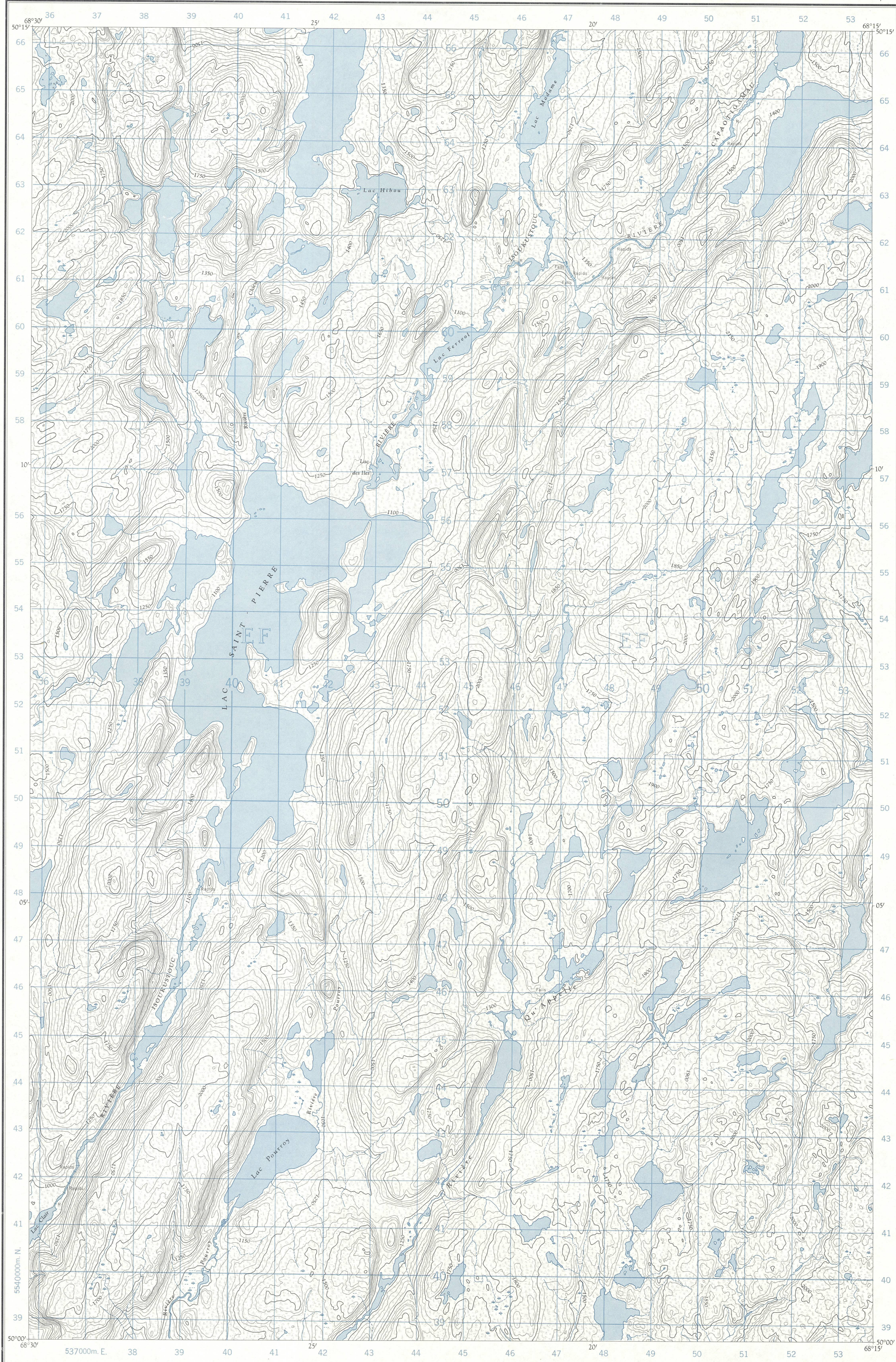
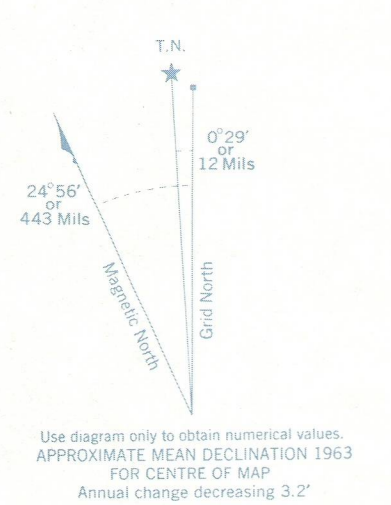


Refer to this map as: 22K/1W EDITION 1 ASE SERIES A 761



(Joins Lac Gaillard 22 K/2 E)

(Joins Lac Saint-Pierre 22 K/1 E)



Use diagram only to obtain numerical values. APPROXIMATE MEAN DECLINATION 1963 FOR CENTRE OF MAP. Annual change decreasing 3.2"

Table with grid zone designation (19U) and square identification (EF). Includes a table for stream junction coordinates and military grid reference (433525).

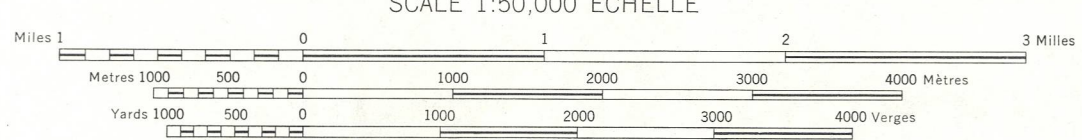
ONE THOUSAND METRE UNIVERSAL TRANSVERSE MERCATOR GRID ZONE 19

Compiled, 1962, by the SURVEYS AND MAPPING BRANCH, DEPARTMENT OF MINES AND TECHNICAL SURVEYS, from air photographs taken from 1950 to 1952. Field surveys 1959. Printed 1964.

Copies may be obtained from the Map Distribution Office, Department of Mines and Technical Surveys, Ottawa.

LAC SAINT-PIERRE QUÉBEC

SCALE 1:50,000 ÉCHELLE



Legend for roads, trails, and other features.

CONTOUR INTERVAL 50 FEET Elevations in Feet above Mean Sea Level North American Datum 1927 Transverse Mercator Projection

MAGNETIC DECLINATION 24°27' WEST AT CENTRE OF MAP 1963 Annual change (decreasing) 3.2"

Some names on this map are not yet official. Corrections or additions are invited by the Surveys and Mapping Branch.

Rédigée en 1962, par la DIRECTION DES LEVÉS ET DE LA CARTOGRAPHIE, MINISTÈRE DES MINES ET DES RELEVÉS TECHNIQUES, d'après les photographies aériennes prises de 1950 à 1952. Levés sur le terrain en 1959. Imprimée en 1964.

Ces cartes sont en vente au Bureau de distribution des cartes, ministère des Mines et des Relevés techniques, Ottawa.

NATIONAL TOPOGRAPHIC SYSTEM SYSTÈME DE RÉFÉRENCE CARTOGRAPHIQUE NATIONAL



SUPERSEDED EDITION