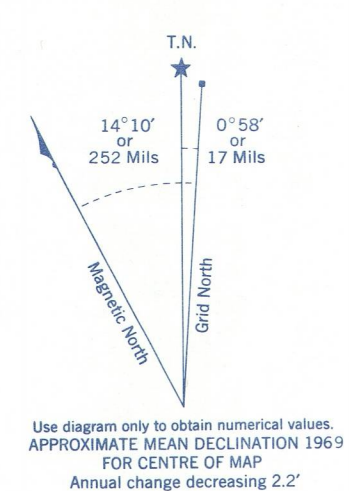



Refer to this map as: 32 L/12 EDITION 1 M.C.E. SERIES A 731



ONE THOUSAND METRE
UNIVERSAL TRANSVERSE MERCATOR GRID
ZONE 17

GRID ZONE DESIGNATION	100,000 M. SQUARE IDENTIFICATION
17U	NG PG NF PF

EXAMPLE OF METHOD USED TO GIVE A REFERENCE TO NEAREST 100 METRES. THE NEAREST 100 METRES OF A POINT IS INDICATED BY THE LETTERS NG PG AND NF PF.

REFERENCE POINT CHURCH (See above)


EASTING: Read number on grid line immediately to left of point. Estimate tenths of a square from this line westward to point.	97
NORTHING: Read number on grid line immediately below point. Estimate tenths of a square from this line northward to point.	98

EXAMPLE MILITARY GRID REFERENCE: 975084
Nearest similar grid reference 100,000 metres (about 63 miles)

Prepared 1969, by the SURVEY'S AND MAPPING BRANCH, DEPARTMENT OF ENERGY, MINES AND RESOURCES, from aerial photographs taken in 1955. First survey 1958, 1961 and 1964. Printed 1971.

This Provisional Map is equivalent to a standard map in accuracy of content.

Some names on this map are not yet official. Corrections or additions are invited by the Survey and Mapping Branch.



Cette carte provisoire équivaut à une carte régulière au point de vue précision de l'information.

Établie en 1969, par la DIRECTION DES LEVÉS ET DE LA CARTOGRAPHIE, MINISTÈRE DE L'ÉNERGIE, DES MINES ET DES RESSOURCES, à partir des photographies aériennes prises en 1955. Levés sur le terrain en 1958, 1961, et 1964. Imprimée en 1971.

Ces cartes sont en vente au Bureau de distribution des cartes, ministère de l'Énergie, des Mines et des Ressources, Ottawa.

McGILL UNIVERSITY
MAP COLLECTION
FEB 29 1977
GEOGRAPHY DEPARTMENT
MONTREAL