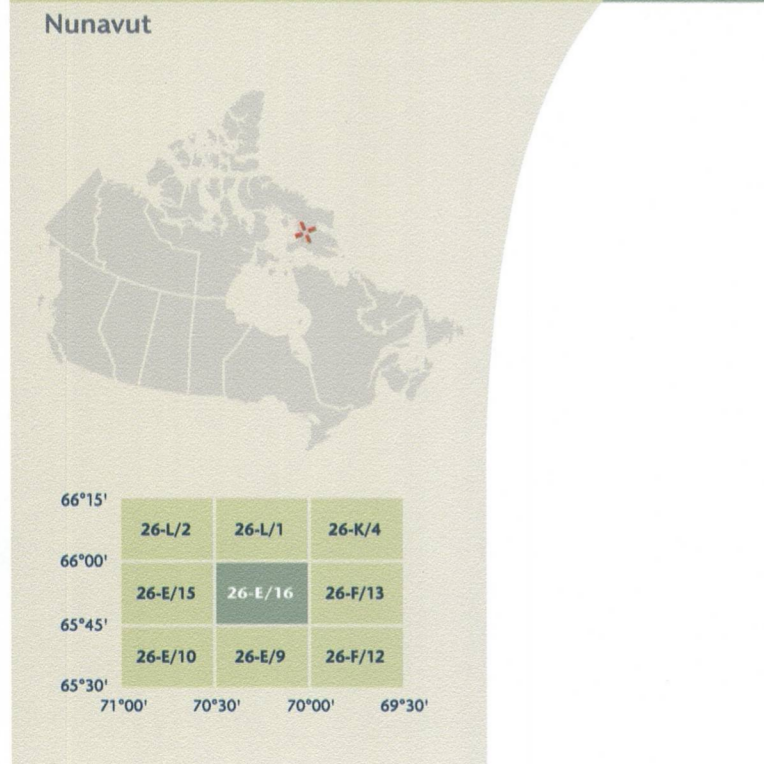


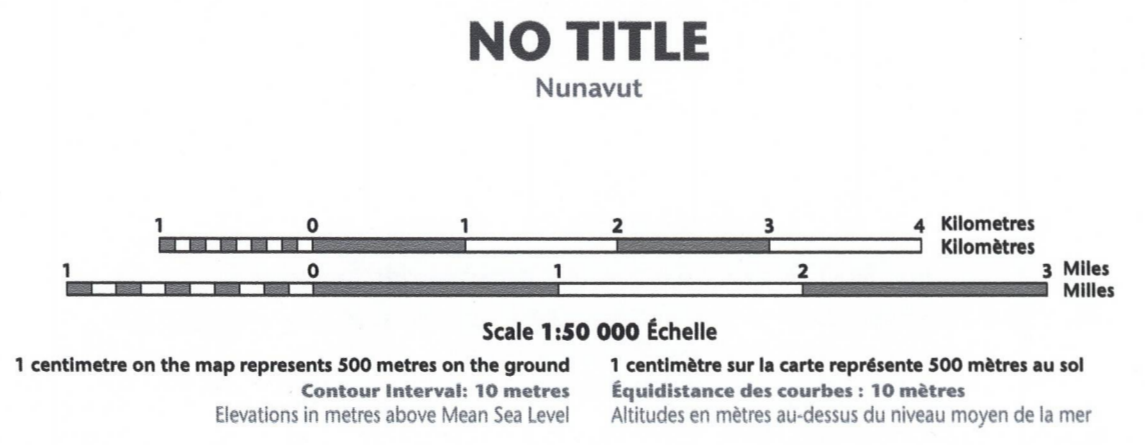
- Road: hard surface, more than 2 lanes, service centre
- Road: hard surface, 2 lanes, less than 2 lanes, snowplowed
- Road: hard surface, street, loose or stabilized surface, street, conduit bridge
- Road: loose surface, dry weather, vehicle track or winter road; trail; portage
- Highway interchange; highway route number; built-up area
- Railway: single track; railway station; trestle; multiple track; tumbled
- Railway: abandoned; railway yard
- Rapid transit: rail; road; footbridge
- Caueway; covered bridge; tunnel; bridge; movable bridge
- Boundary: international
- Boundary: provincial or territorial
- Boundary: unsurveyed provincial or territorial; area outline
- Boundary: administrative; non-spatial
- Boundary: geographic; unsurveyed geographic
- Walls; fence
- River; stream; canal; multiple lines; submarine cable
- Pipeline: oil; natural gas
- Pipeline: multi-use; control valve; multiple lines
- Mine: pit; sand, gravel, clay, quarry
- Airport or airfield; official; nonofficial; heliport
- Chimney; industrial; flare stack; burner; height; lumberyard
- Tank; water tank; radar antenna; radio telescope
- Silo; grain elevator; clearance tower
- Electric facility; oil or natural gas facility; wind-operated device
- Tower: communication; fire; control
- Domestic waste; liquid waste; industrial solid deposit
- Lookout; historic site; ruins; zoo
- Goal course; campground; all area; gaspaille
- Aerial cableway; ski lift; sports track; arena
- Building: unidentified building; religious; educational; cabin
- Hospital; medical centre; senior citizens home; lodging
- City hall; municipal hall; community centre
- Customs post; ranger or warden station; cemetery
- Court house; correctional institute
- Palace of justice; établissement correctionnel
- Fire station; police station; armory
- Navigation light; ferry route; navigation beacon
- Coast guard station; navigational aid; marina
- Fish ladder; dam; small; large; carrying road
- Dyke or seawall; wharf; breakwater
- Drydock; slip; crib or abandoned bridge pier; ford
- Conduit; lock; spring
- Reservoir; underground reservoir; fish pond
- Dry river bed; sand in water; flowless flow; intermittent lake, slough
- Rapids; falls
- Rocky ledge; rocky reef; rocks in water; exposed shipwreck
- Moraine; glacial deposit; permanent snow and ice
- Wetlands: marsh, muskeg; swamp; marsh in water; string bog
- Tundra ponds; tundra polygons; peat bog
- Sand; silt; gravel; wooded area
- Contour: index; intermediate; approximate
- Depression contour; spot elevation; cave



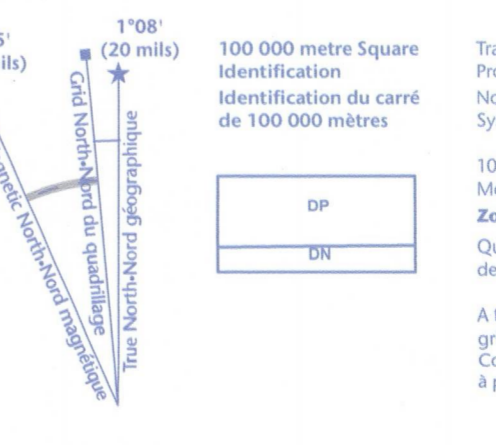
Produced on August 24, 2010, by the Centre for Topographic Information, Natural Resources Canada.
 Établi le 24 août 2010, par le Centre d'information topographique, Ressources naturelles Canada.
 The paper copy of this map meets the print quality standards of Natural Resources Canada when it bears a Certified Map Printer logo label.
 La copie papier de cette carte respecte les normes de qualité d'impression de Ressources naturelles Canada quand elle porte l'étiquette logographique de l'imprimeur de cartes accrédité.
 For corrections, additions or comments concerning the content of this map, please contact Natural Resources Canada at: topomap@NRCan.gc.ca
 Visit our Web site: <http://maps.NRCan.gc.ca>
 © 2010, Her Majesty the Queen in Right of Canada.
 Cette carte ne doit pas être utilisée pour la navigation aérienne ou maritime.

Map content validity dates
 • Road network, Absent
 • Hydrographic network, 1956 - 2000
 • Vegetation, Absent
 • Buildings, Absent
 • Boundaries, Absent
 • Toponymy, 2010
 Detailed metadata can be found at: <http://GeoGratis.gc.ca>
 Pour toutes corrections, additions ou commentaires concernant le contenu de cette carte, veuillez contacter Ressources naturelles Canada par courriel électronique à: topomap@NRCan.gc.ca
 Visitez notre site Web: <http://cartes.NRCan.gc.ca>
 © 2010, Sa Majesté la Reine du chef du Canada.
 Cette carte ne doit pas être utilisée pour la navigation aérienne ou maritime.

Dates de validité du contenu de la carte
 • Réseau routier, Absent
 • Réseau hydrographique, 1956 - 2000
 • Végétation, Absent
 • Bâtiements, Absent
 • Limites, Absent
 • Toponymie, 2010
 Consultez les métadonnées détaillées sur: <http://GeoGratis.gc.ca>
 Pour toutes corrections, additions ou commentaires concernant le contenu de cette carte, veuillez contacter Ressources naturelles Canada par courriel électronique à: topomap@NRCan.gc.ca
 Visitez notre site Web: <http://cartes.NRCan.gc.ca>
 © 2010, Sa Majesté la Reine du chef du Canada.
 Cette carte ne doit pas être utilisée pour la navigation aérienne ou maritime.



Use diagram only to obtain numeric values
 Approximate Mean Declination 2010
 for centre of map
 Annual change decreasing 32.1"
 N'utiliser le diagramme que pour obtenir les valeurs numériques
 Déclinaison moyenne approximative au centre de la carte en 2010
 Variation annuelle décroissante 32.1"
 For magnetic declination information, visit: <http://gec.nrcan.gc.ca/geomag>
 Pour l'information sur la déclinaison magnétique, visitez: <http://gec.nrcan.gc.ca/geomag>



66°15'	26-4/2	26-4/1	26-4/4
66°00'	26-4/13	26-4/16	26-4/13
65°45'	26-4/10	26-4/9	26-4/12
65°30'	71°00'	70°30'	69°30'