

Military users, refer to this map as: Réference de cette carte pour usage militaire: SÉRIE A 701 SÉRIE MAP 75-1/8 CARTE ÉDITION 1 MCE ÉDITION

SID LAKE 75-1/8 ÉDITION 1 ÉDITION

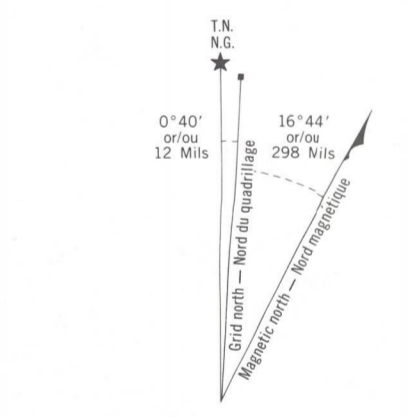
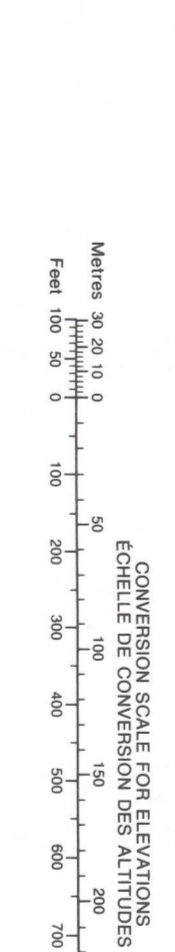


LEGEND - LÉGENDE

- ROAD, HARD SURFACE; ROAD, LOOSE SURFACE; CART TRACK, WINTER ROAD; TRAIL, CUT LINE, PORTAGE; BUILT-UP AREA; RAILWAY; BRIDGE; SEAPLANE BASE; HOUSE, BARN; CHURCH; TOWER; WELL; MINE; CUTTING; INTERNATIONAL BOUNDARY; PROVINCIAL BOUNDARY; COUNTY BOUNDARY; TOWNSHIP BOUNDARY; MUNICIPALITY BOUNDARY; RESERVE BOUNDARY; D.L.S. CORNERS; HORIZONTAL CONTROL POINT; BENCH MARK; SPOT ELEVATION; STREAM; LAKE; FLOODED LAND; MARSH; DRY RIVER; RAPIDS; FORESHORE; TUNDRA; PALSA BOG; DAM; ICEFIELD; DEBRIS; PINGO; DITCH; CONTOURS; DEPRESSION; CLIFF; SPOT ELEVATION; ESKER; SAND DUNES; HISTORIC SITE; WOODED AREA.

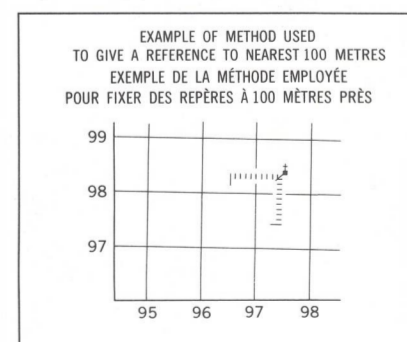
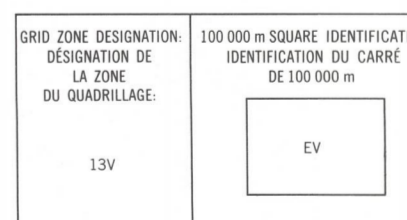
METRIC/MÉTRIQUE

METRIC/MÉTRIQUE



Use diagram only to obtain numerical values. APPROXIMATE MEAN DECLINATION 1988 FOR CENTRE OF MAP: Annual change decreasing 42.9'.

ONE THOUSAND METRE UNIVERSAL TRANSVERSE MERCATOR GRID ZONE 13



EXAMPLE OF METHOD USED TO GIVE A REFERENCE TO NEAREST 100 METRES. REFERENCE POINT: CHURCH - EGLISE. EASTING: 96. EASTING: 97. NORTHING: 97. NORTHING: 98.

Table with grid coordinates: 75-1/10, 75-1/9, 65 L/12, 75-1/7, 75-1/8, 65 L/5, 75-1/2, 75-1/1, 65 L/4.

THE MAGNETIC COMPASS MAY BE ERRATIC IN THIS AREA. LA BOUSOLE SERA PEUT-ÊTRE INSTABLE DANS CETTE RÉGION.

PRODUCED BY THE SURVEYS AND MAPPING BRANCH, DEPARTMENT OF ENERGY, MINES AND RESOURCES, FROM AERIAL PHOTOGRAPHS TAKEN IN 1960 AND 1962. PUBLISHED IN 1988.

ELEVATIONS IN METRES ABOVE MEAN SEA LEVEL. CONTOUR INTERVAL... 10 METRES. NORTH AMERICAN DATUM 1927. TRANSVERSE MERCATOR PROJECTION.

SID LAKE. DISTRICT OF MACKENZIE. NORTHWEST TERRITORIES. Scale 1:50 000. Échelle 1:50 000. METERS 1000 2000 3000 4000. MILES 1 2 3.

ALTITUDES EN MÈTRES. ÉQUIDISTANCE DES COURBES... 10 MÈTRES. SYSTÈME DE RÉFÉRENCE GÉODÉSIQUE NORD-AMÉRICAIN 1927. PROJECTION TRANSVERSE DE MERCATOR.

ÉTABLI PAR LA DIRECTION DES LÈVÉS ET DE LA CARTOGRAPHIE, MINISTÈRE DE L'ÉNERGIE, DES MINES ET DES RESSOURCES. LES CARTES SONT EN VENTE AU BUREAU DES CARTES DU CANADA.