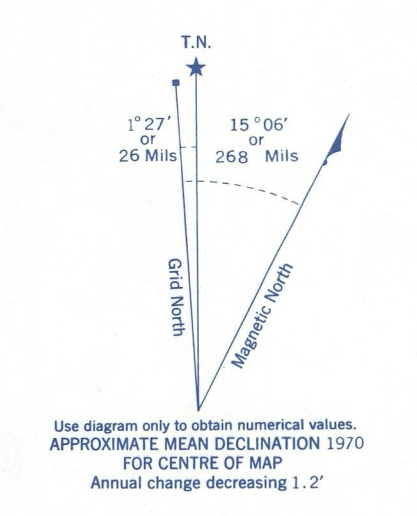
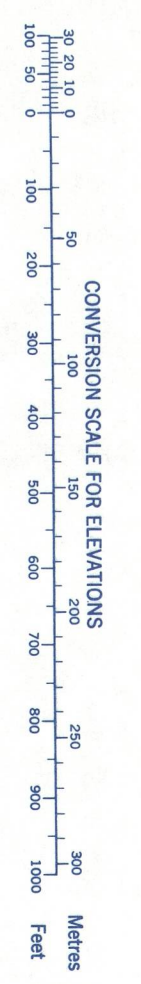


Refer to this map as: 63 N 5 EDITION MCE SERIES 743



ONE THOUSAND METRE UNIVERSAL TRANSVERSE MERCATOR GRID ZONE 14

| | | | | | |
|-----------------------|---|----|----|----|----|
| GRID ZONE DESIGNATION | 100,000 M. SQUARE IDENTIFICATION | | | | |
| 14 U | <table border="1"> <tr> <td>LT</td> <td>MT</td> </tr> <tr> <td>LS</td> <td>MS</td> </tr> </table> | LT | MT | LS | MS |
| LT | MT | | | | |
| LS | MS | | | | |

EXAMPLE OF METHOD USED TO GIVE A REFERENCE TO NEAREST 100 METRES. THE FOLLOWING GRID REFERENCE IS A SIMPLE ONE AND DOES NOT REFER TO A POINT ON THE MAP.

REFERENCE POINT CHURCH (as above)

| | |
|--|----|
| EASTING: Read number on grid line immediately to left of point. Estimate metres to a space from this line eastward to point. | 97 |
| NORTHING: Read number on grid line immediately below point. Estimate metres to a space from this line northward to point. | 98 |
| EXAMPLE MILITARY GRID REFERENCE: 97984 | |


Nearest similar grid reference 100,000 metres (about 63 miles)

Published 1976, by the SURVEYS AND MAPPING BRANCH, DEPARTMENT OF ENERGY, MINES AND RESOURCES, from aerial photographs taken in 1954-1955. First survey 1959.

Copies may be obtained from the Canada Map Office, Department of Energy, Mines and Resources, Ottawa, or your nearest map dealer.

© Canada Copyright Reserved 1974.

Roads: cart track, trail or portage, Roules: de terre, sentier ou portage.



MADSEN BAY
MANITOBA

WEST OF PRINCIPAL MERIDIAN - OUEST DU MÉRIDIEN PRINCIPAL

This Provisional Map is equivalent to a standard map in accuracy of contour lines.

Some names on this map are not official. Corrections or additions are invited by the Survey and Mapping Branch.

CONTOUR INTERVAL 25 FEET (Distances in feet above Mean Sea Level)

North American Datum 1927

Transverse Mercator Projection

Cette carte provisoire équivaut à une carte régulière en ce qui concerne la précision des lignes de contour.

Certains noms inscrits sur cette carte ne sont pas officiels. La Direction des levés et de la cartographie accepte que au public de lui signaler corrections et additions.

EQUIDISTANCE DES COURBES 2.5 PIEDS (Distances en pieds au-dessus du niveau moyen de la mer)

Système de référence géodésique nord-américain, 1927

Projection transverse de Mercator

Édité en 1976, par la DIRECTION DES LEVÉS ET DE LA CARTOGRAPHIE, MINISTÈRE DE L'ÉNERGIE, DES MINES ET DES RESSOURCES, à partir des photographies aériennes prises en 1954-1955. Première levée en 1959.

Ces noms inscrits sur cette carte ne sont pas officiels. Le Bureau des Cartes du Canada, Ministère de l'Énergie, des Mines et des Ressources, Ottawa, ou chez le marchand de cartes.

© Canada 1974. Tous droits réservés.

SUPERSEDED EDITION