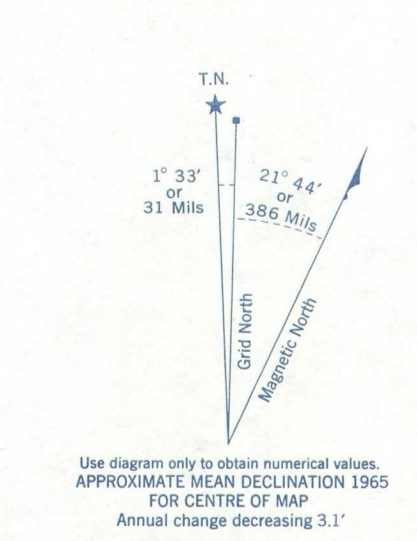

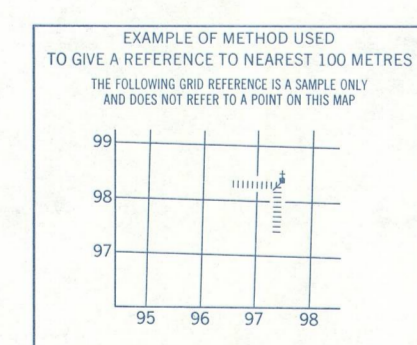


Refer to this map as: 92-1/7 EDITION 1 ASE SERIES A 721



Use diagram only to obtain numerical values. APPROXIMATE MAGNETIC DECLINATION 1965 FOR CENTRE OF MAP. Annual change decreasing 3.1'. ONE THOUSAND METRE UNIVERSAL TRANSVERSE MERCATOR GRID. GRID COORDINATE: 10U. GRID SQUARE IDENTIFICATION: FL.



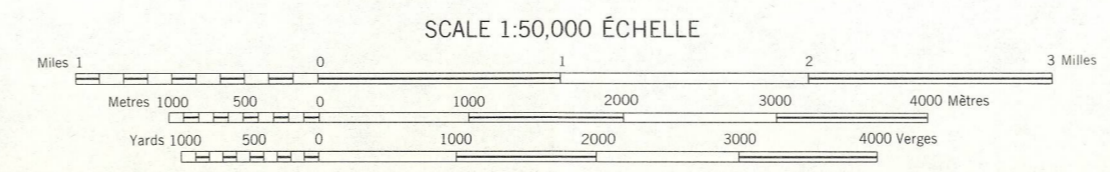
REFERENCE POINT: CHURCH (see above). EASTING: Road number on grid line immediately to left of point. ESTIMATE: Vertical distance of a square from this line eastward to point. NORTHING: Road number on grid line immediately below point. ESTIMATE: Vertical distance of a square from this line northward to point. EXAMPLE MILITARY GRID REFERENCE: 975084. Nearest central grid reference 100,000 metres (about 62 miles).

ZONE 10

Copyright, 1964, by the SURVEYS AND MAPPING BRANCH, DEPARTMENT OF ENERGY, MINES AND TECHNICAL SERVICES, CANADA. All rights reserved. This map is a reproduction of the original map published in 1964. Copies may be obtained from the Map Distribution Office, Department of Energy, Mines and Technical Services, Ottawa.

Roads:	hard surface, all weather.....	Routes:	gavée, toute saison.....	moins than 2 lanes	2 lanes
	hard surface, all weather.....		gavée, toute saison.....	plus de 2 voies	2 voies
	loose or stabilized surface, all weather.....		de gravier aggloméré, toute saison.....	moins than 2 lanes	2 lanes
	loose surface, dry weather.....		de gravier, période sèche.....	plus than 2 lanes	2 lanes
	cart track.....		de terre.....		
	trail or portage.....		sentier ou portage.....		

MAMIT LAKE
KAMLOOPS DIVISION OF YALE DISTRICT
BRITISH COLUMBIA



CONTOUR INTERVAL 100 FEET
Elevations in feet above Mean Sea Level
Niveau de référence: hauteur au-dessus du niveau moyen de la mer

Some names on this map are not yet official. Corrections or additions are invited by the Survey and Mapping Branch. This Provisional Map is equivalent to a standard map in accuracy of content. Certains noms inscrits sur cette carte ne sont pas encore officiels. La Direction des levés et de la cartographie saurait être au plaisir de lui signaler corrections et additions. Cette carte provisoire est l'équivalente d'une carte régulière au point de vue de précision de l'information.

Déposé en 1964, par la DIRECTION DES LEVÉS ET DE LA CARTOGRAPHIE, MINISTÈRE DE L'ÉNERGIE, DES MINES ET DES RESSOURCES, Canada. Tous droits réservés. Cette carte est une reproduction de la carte originale publiée en 1964. Des copies peuvent être obtenues de l'Office de distribution des cartes, Ministère de l'Énergie, des Mines et des Ressources, Ottawa.

SUPERSEDED EDITION