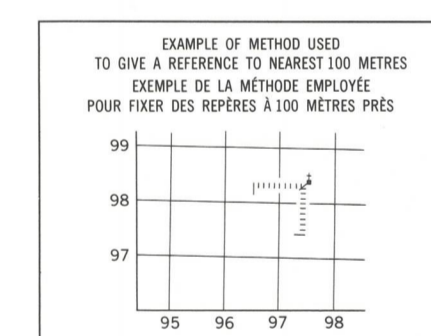
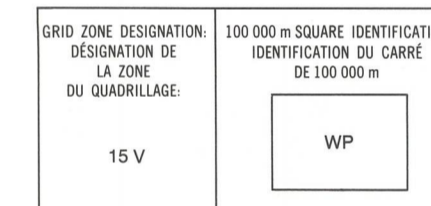


LEGEND - LÉGENDE

Legend table with two columns: English and French descriptions of map symbols. Includes categories like ROAD, RAILWAY, BOUNDARY, and LANDMARK.

PHOTOGRAPHY PHOTOGRAPHIE

Table showing grid zone designations and square identification for photography compilation and restitution.



REVISION


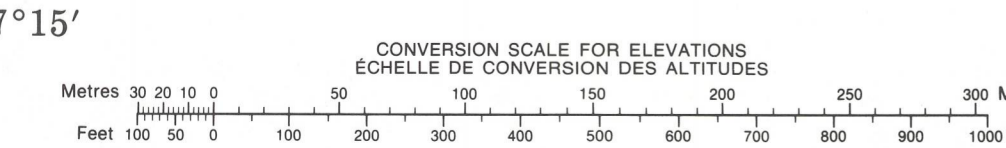
Table for revision with columns for Easting and Northing coordinates and their corresponding grid values.

Text explaining the revision process, including instructions for reading Easting and Northing values.

ONE THOUSAND METRE UNIVERSAL TRANSVERSE MERCATOR GRID

Table showing the grid layout for Zone 15, including map sheet designations like 54 F/10, 54 F/9, etc.

Text providing magnetic bearing information and annual change for the grid, including the 1986 magnetic bearing and annual change.

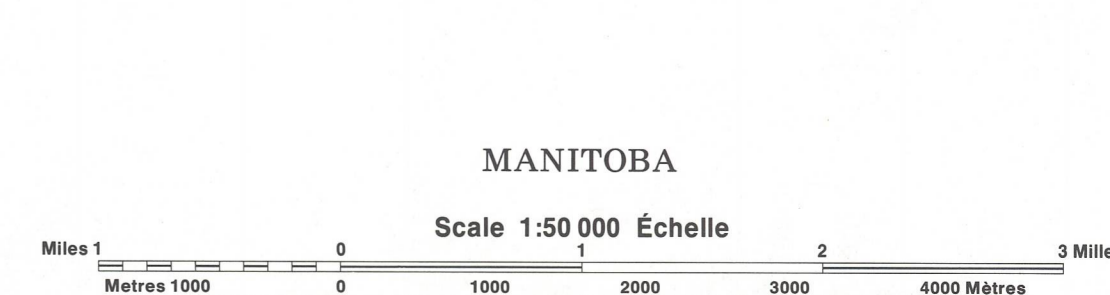


METRIC/MÉTRIQUE

METRIC/MÉTRIQUE

Produced by the Surveys and Mapping Branch, Department of Energy, Mines and Resources, Ottawa. Published in 1986.

ELEVATIONS IN METRES ABOVE MEAN SEA LEVEL. Contour interval: 10 METRES.



ALTITUDES EN MÈTRES. ÉQUIDISTANCE DES COURBES: 10 MÈTRES.

Établi par la Direction des levés et de la cartographie, Ministère de l'énergie, des mines et des ressources, Ottawa, publiée en 1986.