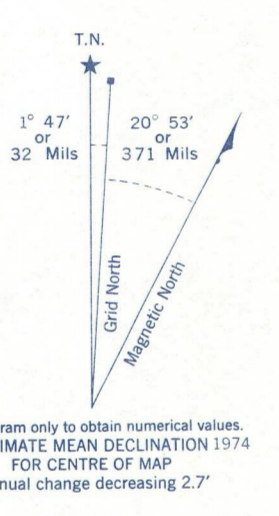



Refer to this map as: 83B/10 EDITION 2 MCE SERIES A741



ONE THOUSAND METRE
 UNIVERSAL TRANSVERSE MERCATOR
 GRID
 ZONE 11

| GRID ZONE DESIGNATION | 100,000 M. SQUARE IDENTIFICATION |
|-----------------------|----------------------------------|
| 11U | PJ |

EXAMPLE OF METHOD USED TO OBTAIN A REFERENCE TO NEAREST 100 METRES

THE FOLLOWING GRID REFERENCE IS A SIMPLE ONE. ONLY TWO FIGURES ARE KEPT TO THE POINT ON THE MAP

REFERENCE POINT CHURCH (see above)

EASTING: Road number on grid line immediately to left of point
 Estimate tenth of distance from this line towards the point

NORTHING: Road number on grid line immediately below point
 Estimate tenth of a square from this line towards the point


EXAMPLE MILITARY GRID REFERENCE: 975664
 Nearest similar grid reference 100,000 metres (about 63 miles)

CANADA
 Joins 83 B/15

CARLOS
 ALBERTA

WEST OF FIFTH MERIDIAN - OUEST DU CINQUIÈME MÉRIDIEN

Scale 1:50,000 Échelle



Produced by the SURVEYS AND MAPPING BRANCH, DEPARTMENT OF ENERGY, MINES AND TECHNICAL SERVICES. Updated from aerial photographs taken in 1970. Culture check 1972 revised 1975.

Roads: loose or stabilized surface, all weather, gravel agglomeré, toute saison, 2 lanes or more, less than 2 lanes
 loose surface, dry weather and unclassified streets, de gravier, temps sec et routes hors classe, 2 voies ou plus, moins de 2 voies
 cart track, trail, cut line or portage, sentier, percée ou portage

This Provisional Map is equivalent to a standard map as per the provisions of Information. Corrections or additions are invited by the Surveys and Mapping Branch.

Cette carte provisoire équivaut une carte régulière au point de vue des provisions de l'information. Certains renseignements sur cette carte ne sont pas encore officiels. La Direction des levés et de la cartographie saurait que au public de lui signaler corrections et additions.

Établi par la DIRECTION DES LEVÉS ET DE LA CARTOGRAPHIE, MINISTÈRE DE L'ÉNERGIE, DES MINES ET DES RESSOURCES. Mise à jour: 1. Carte de photographies aériennes prises en 1970. Vérification des ouvrages en 1972. Révisé en 1975.

SUPERSEDED EDITION