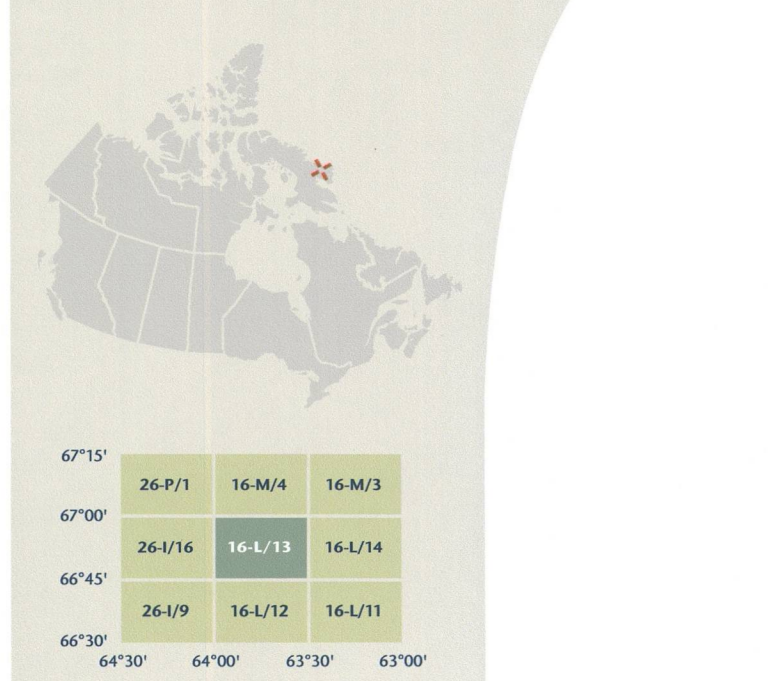


- Road: hard surface, more than 2 lanes; toll gate; service centre
- Road: hard surface, 2 lanes; less than 2 lanes; one-way
- Road: loose or stabilized surface, all season, 2 lanes or more; less than 2 lanes
- Road: loose or stabilized surface, winter season, 2 lanes or more; less than 2 lanes
- Highway interchange; highway route number; built-up area
- Railway, single track; railway station; bridge; turntable; multiple tracks
- Railway, abandoned; railway yard
- Rapid transit: rail, road, footbridge
- Causeway: covered bridge, tunnel, bridge; movable bridge
- Boundary: international; boundary monument
- Boundary: provincial and territorial
- Boundary: unsurveyed provincial or territorial, area outline
- Boundary: administrative; recreational
- Boundary: geographic; unsurveyed geographic; small Indian reserve
- Wall; fence
- Power transmission line; multiple lines; submarine cable
- Pipeline: oil, natural gas; control valve; multi-use underground
- Mine: pit; sand, gravel, clay, quarry
- Airport/field: active, condition unknown; heliport
- Industrial building; chimney; industrial, farm stack, burner; lumberyard
- Oil tank; water tank
- Silo; grain elevator; clearance tower; satellite tracking station
- Electric substation; oil or natural gas facility; wind-activated device
- Tower: communication, radar antenna, radio telescope; fire control
- Domestic waste; liquid waste; industrial solid deposit
- Spring; artesian, community centre
- Lookout; historic site; zone
- Golf course; campground; ruin
- Building(s); religious, educational; cabin
- Hospital; medical centre; senior citizens home; lodging
- City hall; Parliament building; municipal hall
- Courthouse; ranger; aviation station; cemetery
- Court house; penal institution
- Navigation light; ferry; crib or abandoned bridge pier
- Fish ladder; dam; small, large, carrying road
- Dike/sea-wall; boat ramp; wharf; pier or dock; foot, breakwater
- Slip; drydock; ford; small island; navigational beacon
- Navigation canal, lock, ditch, conduit, irrigation canal, spring
- Reservoir; underground reservoir; fish pond
- Rapid; fall; straight
- Rocky ledge; wet rocks in water; exposed shipwreck
- Moraine, glacial debris; permanent snow and ice
- Marsh, swampy; marsh in water; silted bog
- Tundra ponds; tundra polygons; pollen bog
- Sand; esker; pingo; wooded area
- Causeway; index; intermediate; approximate
- Depression contour; spot elevation; cave

16-L/13 SCALE 1:50 000 ÉDITION 01

NO TITLE

Nunavut



Natural Resources Canada / Ressources naturelles Canada

Produced on March 02, 2010, by the Centre for Topographic Information, Natural Resources Canada.
Établie le 2 mars 2010, par le Centre d'information topographique, Ressources naturelles Canada.

The paper copy of this map meets the print quality standards of Natural Resources Canada when it bears a Certified Map Printer holographic label.

Map content validity dates
• Road network, Absent
• Hydrographic network, 1958 - 2000
• Vegetation, Absent
• Buildings, Absent
• Boundaries, 2004 - 2009
• Toponymy, 2005 - 2009

Detailed metadata can be found at: <http://GeoGratis.gc.ca>

For corrections, additions or comments concerning the content of this map, please contact: Natural Resources Canada at: topo.mpa@NRCan.gc.ca
Visit our Web site: <http://maps.NRCan.gc.ca>

© 2010, Her Majesty the Queen in Right of Canada.

This map is not to be used for air or marine navigation.

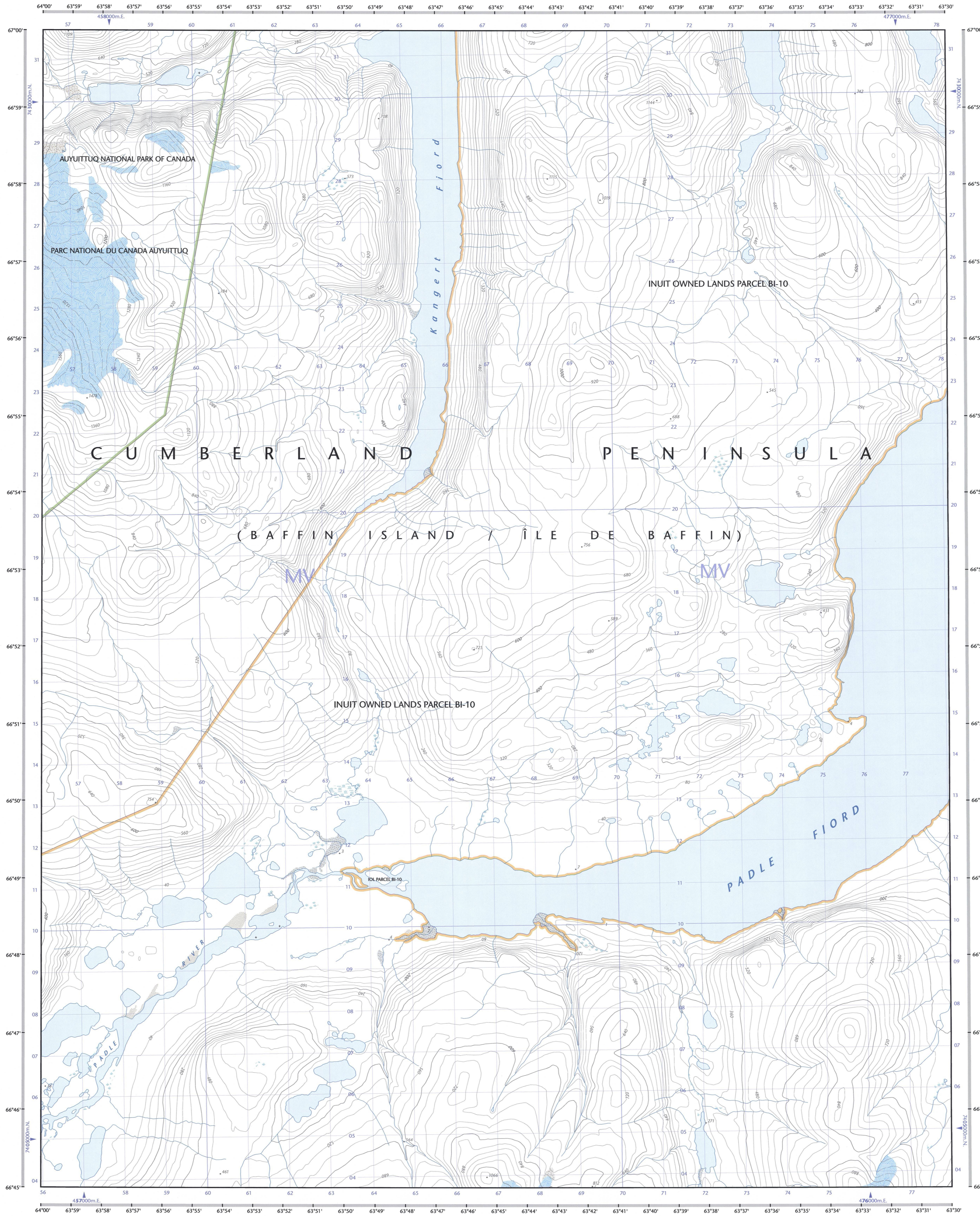
Dates de validité du contenu de la carte
• Réseau routier, Absent
• Réseau hydrographique, 1958 - 2000
• Végétation, Absent
• Bâti, Absent
• Limites, 2004 - 2009
• Toponymie, 2005 - 2009

Consultez les métadonnées détaillées sur: <http://GeoGratis.gc.ca>

Pour toutes corrections, additions ou commentaires concernant le contenu de cette carte, veuillez contacter Ressources naturelles Canada par courrier électronique à: topo.mpa@NRCan.gc.ca
Visitez notre site Web: <http://cartes.NRCan.gc.ca>

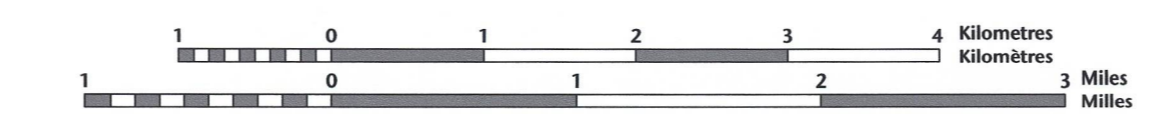
© 2010, Sa Majesté la Reine du chef du Canada.

Cette carte ne doit pas être utilisée pour la navigation aérienne ou maritime.



NO TITLE

Nunavut



Scale 1:50 000 Échelle

1 centimetre on the map represents 500 metres on the ground
Contour Interval: 40 metres
Élévation in metres above Mean Sea Level

1 centimètre sur la carte représente 500 mètres au sol
Équidistance des courbes : 40 mètres
Altitudes en mètres au-dessus du niveau moyen de la mer

Use the diagram only to obtain numeric values
Approximate Mean Declination: 2010
Annual change: decreasing 32.3"

N'utiliser le diagramme que pour obtenir les valeurs numériques
Déclinaison moyenne approximative au centre de la carte en 2010
Variation annuelle décroissante: 32,3"

For magnetic declination information, visit: <http://gc.ca/geomag>
For information on the declination magnetic, visit: <http://gc.ca/geomag>



100 000 metre Square
Identification du carré de 100 000 mètres

1000 metre Universal Transverse Mercator Grid
Zone 18E
Quadrangle universel transverse de Mercator de 1000 mètres

A tutorial on how to estimate position from the UTM grid can be found at: <http://maps.NRCan.gc.ca/topo101>
Consultez le tutoriel sur la manière d'évaluer la position à partir de la grille UTM sur: <http://cartes.NRCan.gc.ca/topo101>

Transverse Mercator Projection
Projection transverse de Mercator
North American Datum 1983
Système de référence nord-américain 1983

67°10'	26.9/1	16.4/4	16.4/3
67°00'	26.4/16	16.1/11	16.1/14
66°50'	26.1/9	16.4/12	16.4/11
66°40'	64°00'	63°30'	63°00'

Printed map / Carte imprimée
Cat. no. 16-L/13
M16-20611-1
ISSN 1915-8848
ISBN 978-0-668-65145-3

Digital map / Carte numérique
Cat. no. 16-L/13
M16-20611-1
ISSN 1915-8848
ISBN 978-1-106-13137-4

16-L/13

SCALE 1:50 000

NO TITLE

NO TITLE