

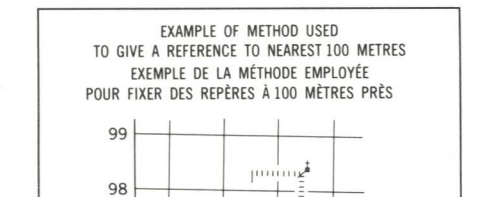
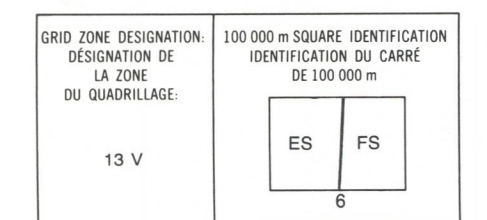
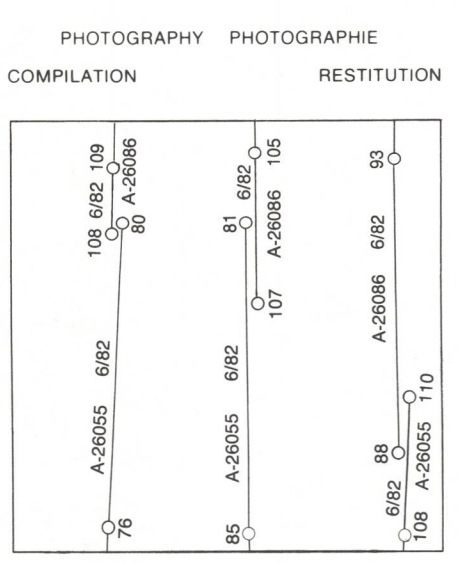


Military users: refer to this map as: SÉRIE A 701 SÉRIE MAP 64 M/14 CARTE RÉFÉRENCE DE CETTE CARTE ÉDITION 1 MCE ÉDITION pour usage militaire.

GEBHARD LAKE 64 M/14 ÉDITION 1 ÉDITION



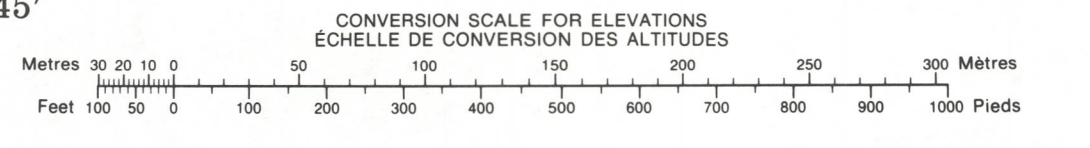
LEGEND - LÉGENDE. A comprehensive table listing symbols for various features such as roads, railways, water bodies, and boundaries, with corresponding French and English descriptions.



REFERENCE POINT CHURCH - ÉGLISE. A table providing details for a reference point, including easting, northing, and grid reference information.

Index to adjoining Maps of the National Topographic System. A table listing adjacent map sheets (e.g., 65 D/4, 64 M/13, 64 M/14, 64 M/15) and their coordinates.

ONE THOUSAND METRE UNIVERSAL TRANSVERSE MERCATOR GRID ZONE 13 QUADRILLAGE DE MILLE MÈTRES TRANSVERSE UNIVERSEL DE MERCATOR. Text describing the grid system and magnetic bearing information.



PRODUCED BY THE SURVEYS AND MAPPING BRANCH, DEPARTMENT OF ENERGY, MINES AND RESOURCES. OTTAWA, PUBLISHED IN 1986. COPIES MAY BE OBTAINED FROM THE CANADA MAP OFFICE, DEPARTMENT OF ENERGY, MINES AND RESOURCES, OTTAWA, OR YOUR NEAREST MAP DEALER.

ELEVATIONS IN METRES ABOVE MEAN SEA LEVEL. CONTOUR INTERVAL: 10 METRES. NORTH AMERICAN DATUM 1927. TRANSVERSE MERCATOR PROJECTION. GEBHARD LAKE SASKATCHEWAN NORTHWEST TERRITORIES SASKATCHEWAN TERRITOIRES DU NORD-OUEST. Scale 1:50 000 Échelle.

ALTITUDES EN MÈTRES. ÉQUIDISTANCE DES COURBES: 10 MÈTRES. ÉTABLI PAR LA DIRECTION DES LÈVES ET DE LA CARTOGRAPHIE, MINISTÈRE DE L'ÉNERGIE, DES MINES ET DES RESSOURCES, OTTAWA, PUBLIÉE EN 1986. PROJECTION TRANSVERSE DE MERCATOR. GEBHARD LAKE SASKATCHEWAN NORTHWEST TERRITORIES SASKATCHEWAN TERRITOIRES DU NORD-OUEST.