

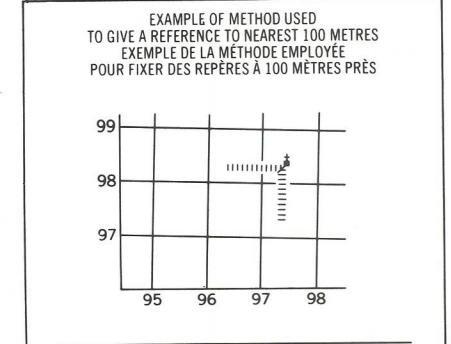
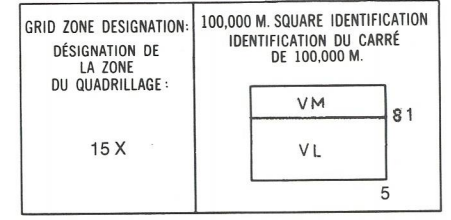
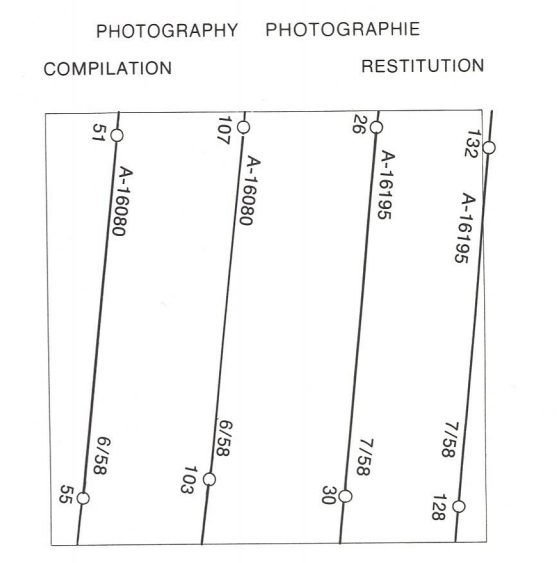


LEGEND - LÉGENDE

Legend table with two columns: English and French descriptions of symbols for roads, railways, bridges, buildings, and terrain features. Includes symbols for contour lines, spot elevations, and various types of terrain like marshes and tundra.

GLOSSARY - GLOSSAIRE

RAISED BEACHES PLAGES SURÉLEVÉES



REFERENCE POINT CHURCH - ÉGLISE (in sheet) POINTE DE RÉFÉRENCE (sur feuille)
EASTING: Read number on grid line immediately to left of point. LONGITUDE EST: Note le chiffre de la ligne de quadrillage immédiatement à gauche du repère.
NORTHING: Read number on grid line immediately below point. LATITUDE SOUS: Note le chiffre de la ligne de quadrillage immédiatement en-dessous du repère.

Table showing grid zone designations for the area: 58 C/3, 58 C/2, 58 C/1, 58 B/14, 58 B/15, 58 B/16, 58 B/11, 58 B/10, 58 B/9.

ONE THOUSAND METRE UNIVERSAL TRANSVERSE MERCATOR GRID ZONE 15 QUADRILLAGE DE MILLE MÈTRES UNIVERSEL TRANSVERSE DE MERCATOR
The 1979 MAGNETIC BEARING is 45°37' (811 mil) WEST OF GRID NORTH. ANNUAL CHANGE DECREASING 79.9' GRID NORTH is 0°29' (8 mil) WEST OF TRUE NORTH for centre of map.

THE MAGNETIC COMPASS IS LIKELY TO BE USELESS IN THIS AREA. LA BOUSSE S'ESTRÀ PROBABLEMENT INUTILE DANS CETTE RÉGION.

PRODUCED BY THE SURVEYS AND MAPPING BRANCH, DEPARTMENT OF ENERGY, MINES AND TECHNOLOGICAL AFFAIRS, OTTAWA, 1978. INFORMATION CURRENT AS OF 1978. COPIES MAY BE OBTAINED FROM THE CANADA MAP OFFICE, DEPARTMENT OF ENERGY, MINES AND TECHNOLOGICAL AFFAIRS, OTTAWA, OR YOUR NEAREST MAP DEALER.

ELEVATIONS IN METRES ABOVE MEAN SEA LEVEL CONTOUR INTERVAL 10 METRES NORTH AMERICAN DATUM 1927 TRANSVERSE MERCATOR PROJECTION INFORMATION CONCERNING LOCATION AND PRECISE ELEVATION OF BENCH MARKS CAN BE OBTAINED BY WRITING TO THE GEODETIC SURVEY, SURVEYS AND MAPPING BRANCH OTTAWA.

PINGUALUK HILL DISTRICT OF FRANKLIN NORTHWEST TERRITORIES Scale 1:50,000 Échelle 1:50,000

ELEVATIONS IN METRES AU-DESSUS DU NIVEAU MOYEN DE LA MER ÉCHELLE DE CONVERSION DES ÉLEVATIONS 1:50,000

ÉTABLI PAR LA DIRECTION DES LEVÉS ET DE LA CARTOGRAPHIE, MINISTÈRE DE L'ÉNERGIE, DES MINES ET DES TECHNOLOGIQUES, OTTAWA, EN 1978. RENSEIGNEMENTS À JOUR EN 1978. CES CARTES SONT EN VENTE AU BUREAU DES CARTES DU CANADA, MINISTÈRE DE L'ÉNERGIE, DES MINES ET DES TECHNOLOGIQUES, OTTAWA, OU CHEZ LE VENDEUR LE PLUS PRÈS.

CONVERSION SCALE FOR ELEVATIONS ÉCHELLE DE CONVERSION DES ÉLEVATIONS 1:50,000