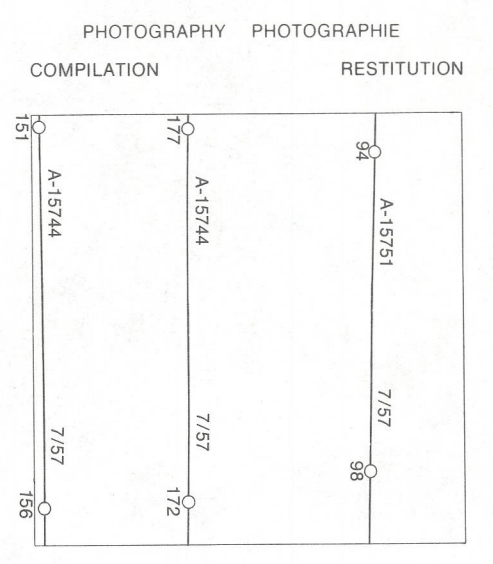



LEGEND - LÉGENDE. A detailed legend listing symbols for roads, landmarks, drainage, and boundaries. It includes categories like 'ROADS AND RELATED FEATURES', 'LANDMARK FEATURES', 'BOUNDARIES AND SURVEY CONTROL', 'DRAINAGE AND RELATED FEATURES', and 'RELIEF FEATURES'. Symbols are shown next to their corresponding descriptions in both English and French.



GRID ZONE DESIGNATION IDENTIFICATION DE LA ZONE DU QUADRILLAGE. A table showing the grid zone designations for the map area, including '15W' and 'WD'.

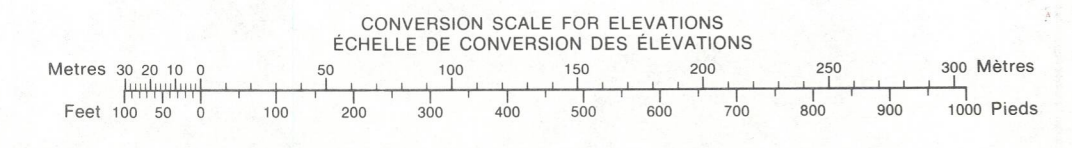
EXAMPLE OF METHOD USED TO GIVE REFERENCE TO MAPS. A diagram showing a grid with a point marked and instructions on how to read the grid coordinates (Easting and Northing) to locate a specific point on the map.



ONE THOUSAND METRE UNIVERSAL TRANSVERSE MERCATOR GRID. A table showing the grid coordinates for the map area, including '56 K/8', '56 J/5', '56 J/6', '56 K/1', '56 J/4', '56 J/3', '56 F/16', '56 G/13', and '56 G/14'.

THE 1977 MAGNETIC BEARING IS 10°35' (188 mils) WEST OF GRID NORTH. ANNUAL CHANGE DECREASING 12.8". GRID NORTH IS 1°09' (20 mils) EAST OF TRUE NORTH for centre of map. LA RÉPÈRE MAGNÉTIQUE EN 1977 EST 10°35' (188 mils) OUEST AU NORD DU QUADRILLAGE. VARIATION ANNUELLE DÉCROISSANTE 12.8". NORD DU QUADRILLAGE EST 1°09' (20 mils) À L'EST DU NORD GÉOGRAPHIQUE AU CENTRE DE LA CARTE.

THE MAGNETIC COMPASS IS LIKELY TO BE USELESS IN THIS AREA. LA BOUSSOLE SERA PROBABLEMENT INUTILE DANS CETTE RÉGION.



PRODUCED BY THE SURVEYS AND MAPPING BRANCH, DEPARTMENT OF ENERGY, MINES AND RESOURCES, OTTAWA, 1977. INFORMATION CURRENT AS OF 1957. COPIES MAY BE OBTAINED FROM THE CANADA MAP OFFICE, DEPARTMENT OF ENERGY, MINES AND RESOURCES, OTTAWA, OR YOUR NEAREST MAP DEALER. © CANADA COPYRIGHTS RESERVED 1977.

ELEVATIONS IN METRES ABOVE MEAN SEA LEVEL. CONTOUR INTERVAL 10 METRES. NORTH AMERICAN DATUM 1927. TRANSVERSE MERCATOR PROJECTION.

DISTRICT OF KEEWATIN. NORTHWEST TERRITORIES. Scale 1:50,000 Échelle. METRES 0 1000 2000 3000 4000. YARDS 0 1000 2000 3000 4000.

ELEVATIONS EN METRES AU-DESSUS DU NIVEAU MOYEN DE LA MER. ÉQUIDISTANCE DES COURBES 10 MÈTRES. SYSTÈME DE RÉFÉRENCE GÉODÉSIQUE NORD-AMÉRICAIN 1927. PROJECTION TRANSVERSE DE MERCATOR.

ÉTABLI PAR LA DIRECTION DES LÈVES ET DE LA CARTOGRAPHIE, LE MINISTÈRE DE L'ÉNERGIE, DES MINES ET DES RESSOURCES, OTTAWA, EN 1977. RENSEIGNEMENTS À JOUR EN 1957. CES CARTES SONT EN VENTE AU BUREAU DES CARTES DU CANADA, MINISTÈRE DE L'ÉNERGIE, DES MINES ET DES RESSOURCES, OTTAWA, OU CHEZ LE VENDEUR LE PLUS PRÈS. © CANADA 1977. TOUS DROITS RÉSERVÉS.