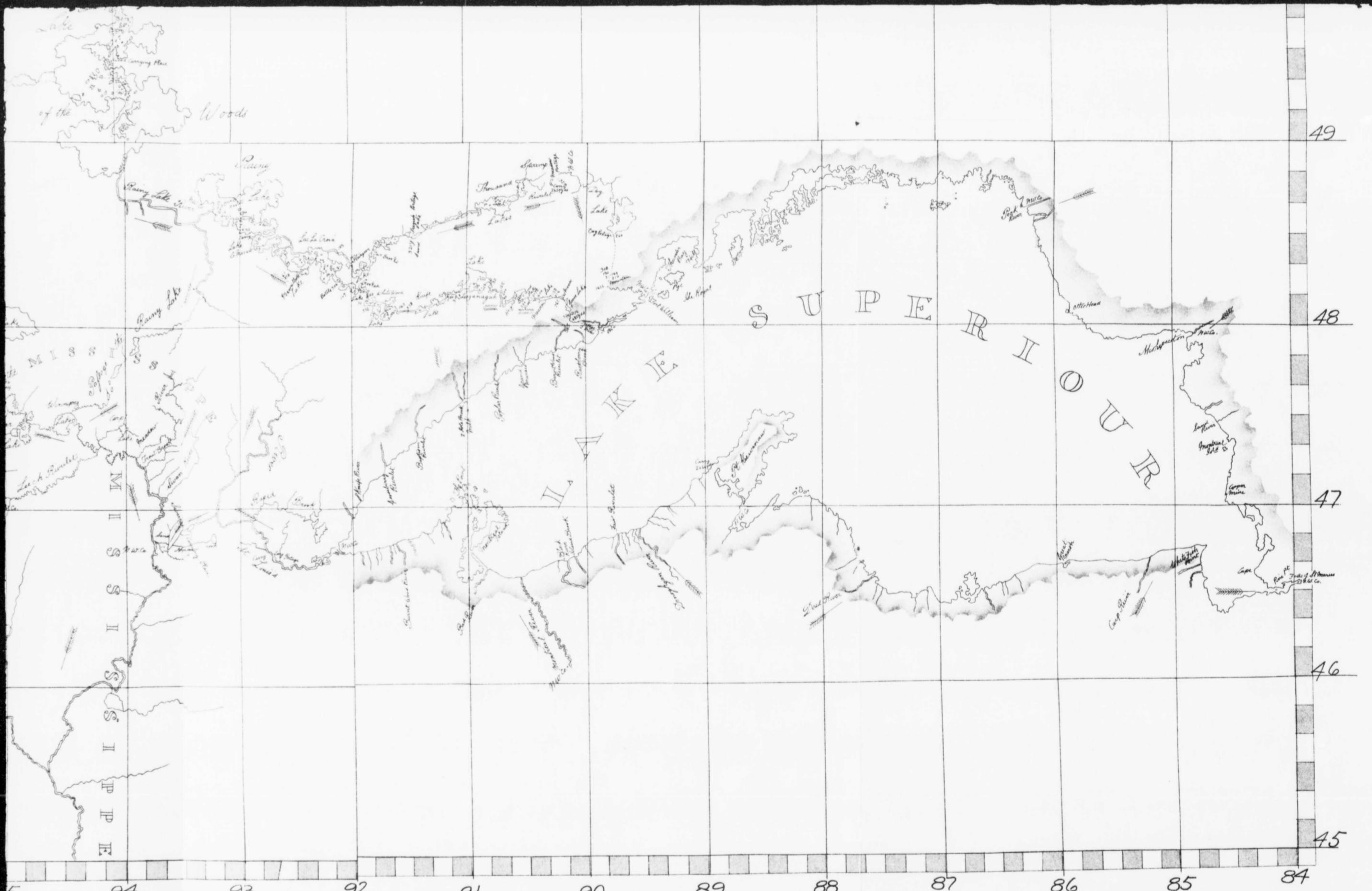
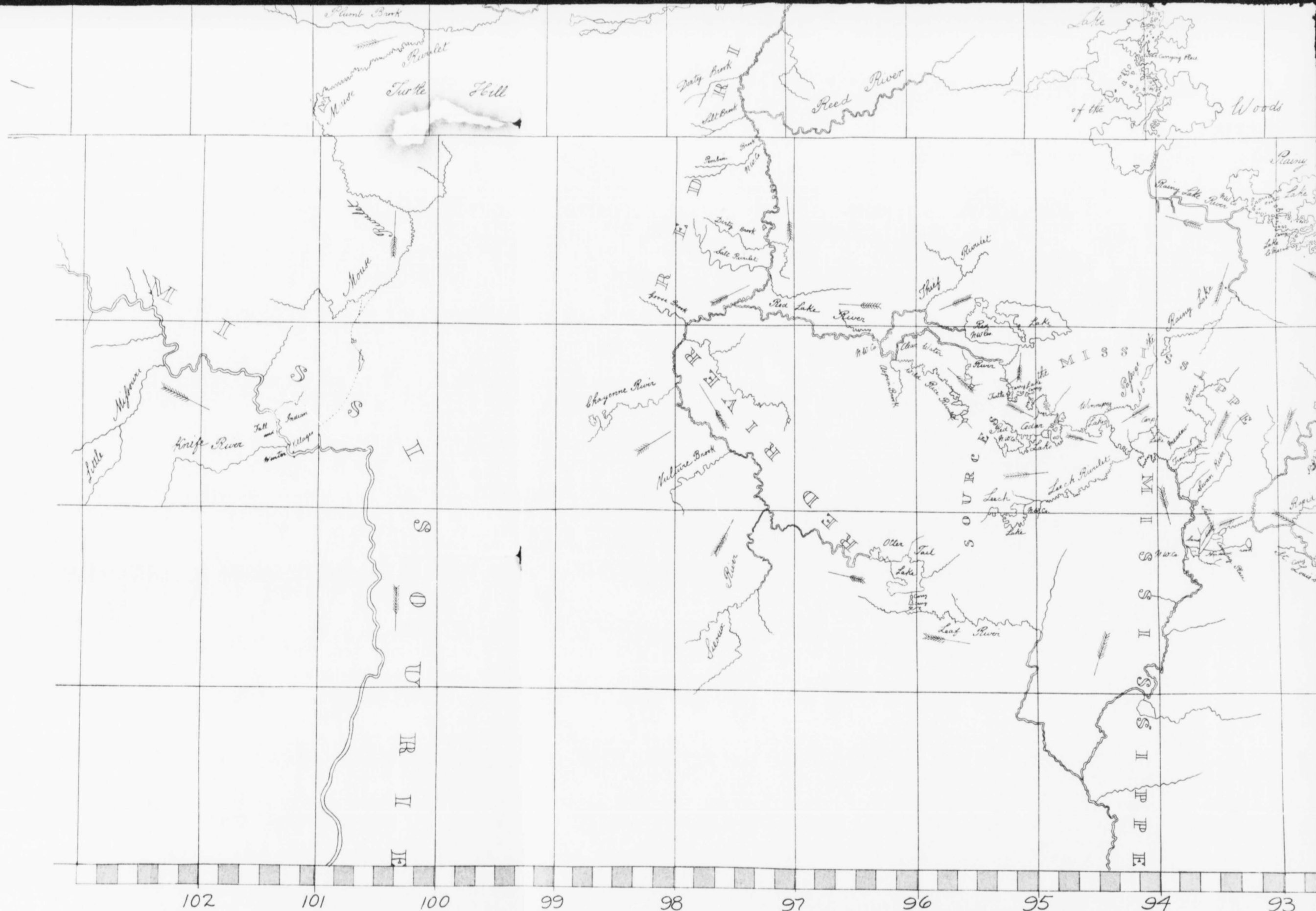
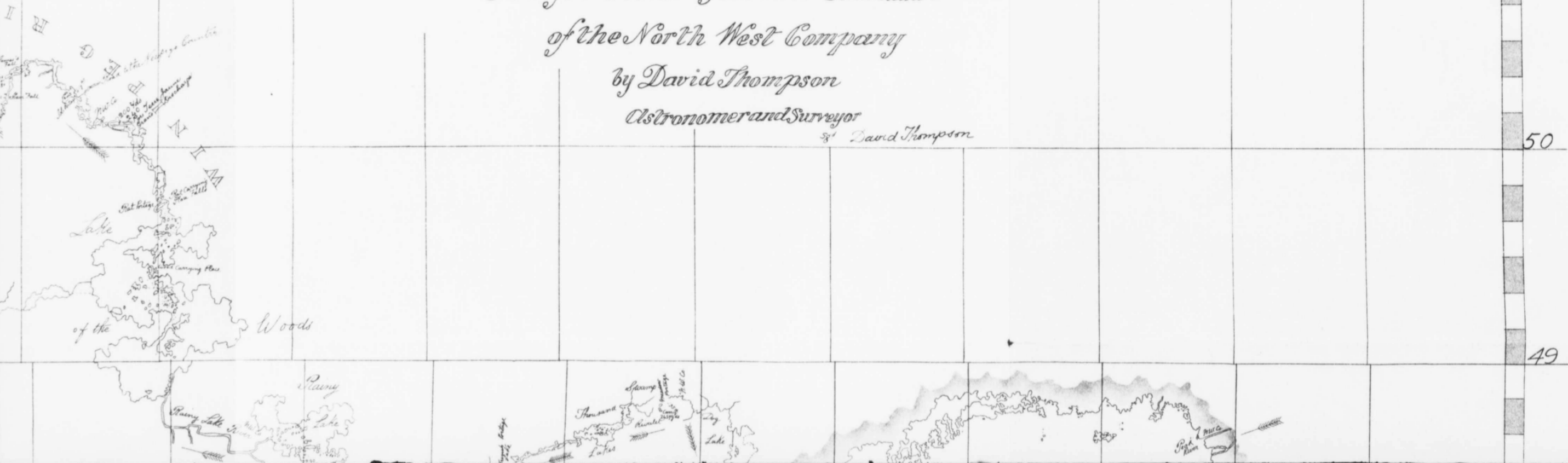




This Map  
The Ho  
lying  
west L  
The Di  
thesu  
flows

This Map made for the North West Company in 1803 and 1804 and delivered to  
The Honorable William Mc Gillivray then Agent Emb. across the Region  
lying between 45 and 60 degrees North Latitude and 84 and 124 degrees  
west Longitude comprising the Surveys and Discoveries of 20 years namely  
the Discovery and Survey of the Oregon Territory to the Pacific Ocean  
the survey of the Athabasca Lake Slave River and Lake from which  
flows Mackenzies River to the Arctic Sea by Mr Philip James the Route of Sir  
Alexander Mackenzie in 1792 down part of Frasers River

together with the Survey of this River to the  
Pacific Ocean by the late John Stewart  
of the North West Company  
by David Thompson  
Astronomer and Surveyor  
of David Thompson.



102 101 100 99 98 97 96 95 94 93 94 93 92 91 90 89 88 87 86 85 84

52  
51  
50  
49  
49  
48  
47  
46  
45