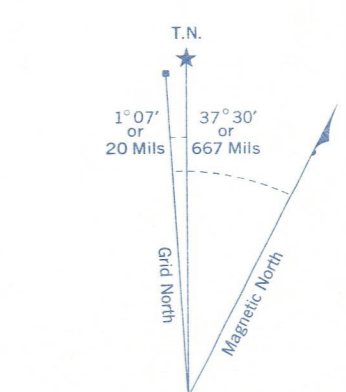
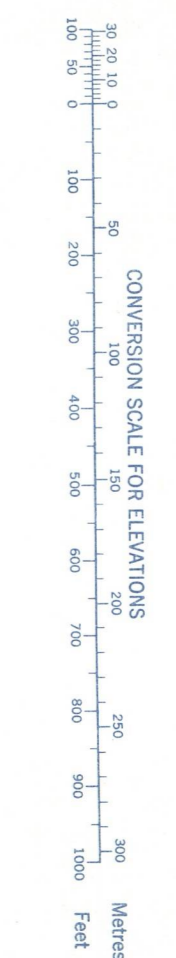
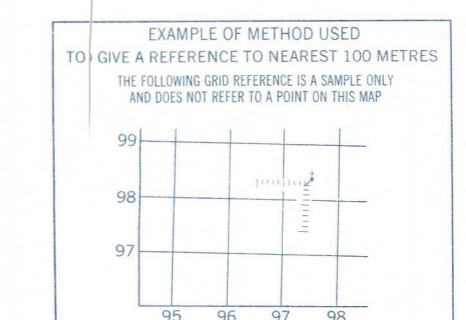
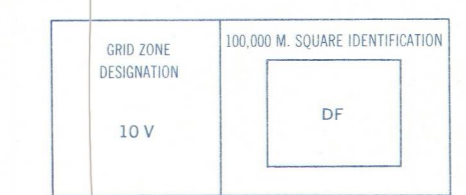


Refer to this map as: 95 N/16 EDITION 1 MCE SERIES A 733



Use diagram only to obtain numerical values.
APPROXIMATE MEAN DECLINATION FOR CENTRE OF MAP 1966
Annual change decreasing 6.5'

ONE THOUSAND METRE
UNIVERSAL TRANSVERSE MERCATOR GRID
ZONE 10



REFERENCE POINT	CHURCH (as above)
EASTING: Road number on grid line immediately to left of point	97
Estimate tenths of a square from this line eastward to point	5
NORTHING: Road number on grid line immediately below point	98
Estimate tenths of a square from this line northward to point	4
EXAMPLE MILITARY GRID REFERENCE: 975084	984

Nearest similar grid reference 100,000 metres (about 63 miles)

Produced, 1966, by the SURVEYS AND MAPPING BRANCH, DEPARTMENT OF ENERGY, MINES AND RESOURCES, from aerial photographs taken in 1951 and 1954. First surveys, 1953, 1954 and 1963. Printed 1965.


Copies may be obtained from the Map Distribution Office, Department of Energy, Mines and Resources, Ottawa.

Établi en 1966 par la DIRECTION DES LEVÉS ET DE LA CARTOGRAPHIE, MINISTÈRE DE L'ÉNERGIE, DES MINES ET DES RESSOURCES, d'après des photographies aériennes prises en 1951 et 1954. Les levés sur le terrain en 1953, 1954 et 1963. Imprimé en 1965.

Ces cartes sont en vente au Bureau de distribution des cartes, ministère de l'Énergie, des Mines et des Ressources, Ottawa.

DISTRICT OF MACKENZIE
NORTHWEST TERRITORIES

Scale 1:50,000 Échelle



This Provisional Map is equivalent to a standard map in accuracy of content.

Certain names on this map are not yet official. Corrections or additions are invited by the Surveys and Mapping Branch.

Cette carte provisoire équivaut une carte régulière au point de vue de précision de l'information.

Certains noms inscrits sur cette carte ne sont pas encore officiels. La Direction des levés et de la cartographie saurait et au plaisir de lui signaler corrections et additions.

CONTOUR INTERVAL 50 FEET
Elevations in Feet above Mean Sea Level
North American Datum 1927
Transverse Mercator Projection

EQUIDISTANCE DES COURBES 50 PIEDS
Élévation en pieds au-dessus de niveau moyen de la mer
Niveau de référence nord-américain 1927
Projection transverse de Mercator

McGILL UNIVERSITY
MAP COLLECTION
JUL 16 1970
GEOGRAPHY DEPARTMENT
MONTREAL