

Refer to this Map as: 22 G/1 WEST EDITION 1 ASE SERIES A 761

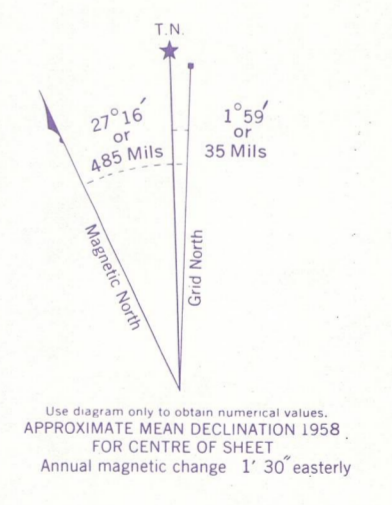

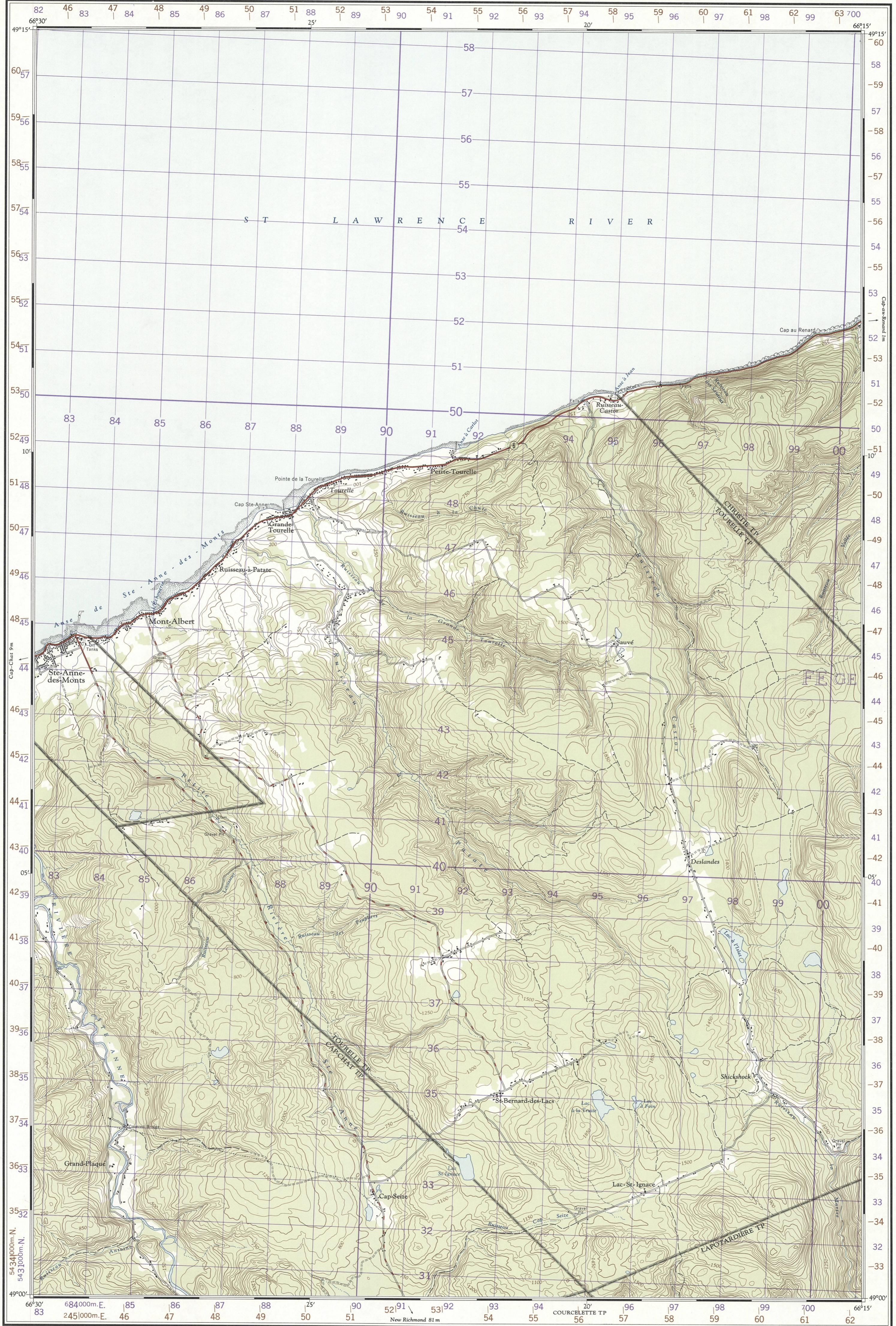


Table with grid zone designation (19U) and 100,000 M. square identification (FE GE 70). Includes an example for a school and a table for Easting and Northing coordinates.


ONE THOUSAND METRE UNIVERSAL TRANSVERSE MERCATOR ZONE 19

BROWN NUMBERED TICKS INDICATE THE 1000 METRE U.T.M. GRID ZONE 20

Produced and printed by the SURVEYS AND MAPPING BRANCH, DEPARTMENT OF MINES AND TECHNICAL SURVEYS, 1958, from air photographs taken in 1950.

STE-ANNE-DES-MONTS GASPÉ WEST COUNTY QUEBEC

SCALE 1:50,000 1.25 inches to 1 mile approximately



CONTOUR INTERVAL 50 FEET Elevations in Feet above Mean Sea Level North American Datum 1927 Universal Transverse Mercator Projection

- REFERENCE Roads: hard surface, all weather; loose surface, all weather; winter road; Railways: normal gauge, multiple track; Boundaries: international, with monument; Power transmission line; Horizontal control point, with elevation; Bench mark, with elevation.

- REFERENCE Mine or Open cut; Building, Barn; Church; Telephone line; Streams: intermittent or dry; Inundated land, seasonal; Marsh or Swamp; Foreshore flats; Wharf or Pier, Breakwater; Rocky reef; Small island, rock bare or awash; Contours: elevation; depression; approximate; Cliff; Cutting, Embankment; Forest; Lighthouse; School, Post Office; Cemetery.

McGILL UNIVERSITY MAP COLLECTION OCT 18 1968 GEOGRAPHICAL DEPARTMENT MONTREAL

STE-ANNE-DES-MONTS 22 G/1 WEST EDITION 1 ASE SUPERSEDED EDITION