


LEGEND - LÉGENDE


Legend table with two columns: English and French descriptions of symbols. Symbols include contour lines, roads, rivers, and various points of interest. The table lists symbols for features like 'ROAD, HARD SURFACE ALL WEATHER', 'ROAD, LOOSE SURFACE', 'RAILWAY, SIDING, STATION, STOP', 'BRIDGE', 'SEAPLANE BASE, ANCHORAGE', 'HOUSE, BARN', 'CHURCH, SCHOOL', 'POST OFFICE', 'TOWER, FIRE RADIO', 'WELL, OIL, GAS', 'TANK, OIL, GASOLINE, WATER', 'POWER TRANSMISSION LINE', 'MINE', 'CUTTING, EMBANKMENT', 'GRAVEL PIT', 'INTERNATIONAL, PROVINCIAL BOUNDARY WITH MONUMENT', 'COUNTY, DISTRICT BOUNDARY', 'TOWNSHIP, PARISH BOUNDARY', 'DLS TOWNSHIP CORNER, SURVEYED, UNSURVEYED', 'DLS SECTION CORNERS', 'MUNICIPALITY BOUNDARY', 'RESERVE, PARK, ETC. BOUNDARY', 'HORIZONTAL SURVEY POINT', 'BENCH MARK WITH ELEVATION', 'SPOT ELEVATION, PRECISE, LAND, WATER', 'STREAM, SIGNELED, INDEFINITE', 'DIRECTION OF FLOW', 'LAKE, INTERMITTENT LAKE, PONDS', 'FLOODED LAND', 'MARCH, SWAMP (WOODED)', 'DRY RIVER BED WITH CHANNELS', 'STRING BOG', 'TUNDRA, LAKES IN TUNDRA, POLYGONS', 'RAPIDS, FALLS, RAPIDS', 'FORESHORE FLATS, SAND IN WATER', 'ROCK', 'DAM', 'WHARF', 'DITCH', 'CONTOURS', 'APPROXIMATE CONTOURS', 'DEPRESSION CONTOUR', 'SPOT ELEVATION, APPROXIMATE, LAND, WATER', 'SAND, SAND DUNES', 'PALSA BOG', 'WOODED AREA, FOREST', 'CLEARED AREA'. The French column provides corresponding descriptions in French.

Photography grid table with columns for 'PHOTOGRAPHY' and 'PHOTOGRAPHIE'. It shows a grid of 100m squares with alphanumeric labels (e.g., A-16252, B/58) and coordinates (109, 100, 108, 121, 8, 14, 62, 59, 152, 158).

Grid zone designation table with columns for 'GRID ZONE DESIGNATION' and 'IDENTIFICATION DU CARÉ'. It shows '18 V' and 'VC'.



REFERENCE POINT CHURCH - EGLISE (in above) POINT DE REPÈRE (in below) EASTING: Road number on grid line immediately to left of point. LONGITUDE: EST: Meter the distance of the line to quadrangle immediately to right of point. Estimate tenths of a square from this line eastward to point. Estimate the number of squares of the card between this line and the right edge in direction east. NORTHING: Road number on grid line immediately below point. LATITUDE: NORTH: Meter the distance of the line to quadrangle immediately above point. Estimate tenths of a square from this line northward to point. Estimate the number of squares of the card between this line and the top edge in direction north. GRID REFERENCE: SANDY. EXAMPLE OF GRID REFERENCE: 975984. Road number on grid reference 100,000 metres (about 63 miles). La numérotation des carreaux est à 100,000 mètres (environ 63 miles).



Grid reference table with columns for '35 F/1', '35 G/4', '35 G/3', '35 C/16', '35 B/13', '35 B/14', '35 C/9', '35 B/12', '35 B/11'.

ONE THOUSAND METRE UNIVERSAL TRANSVERSE MERCATOR GRID ZONE 18 QUADRILLAGE DE MILLE MÈTRES UNIVERSEL TRANSVERSE DE MERCATOR. The 1979 MAGNETIC BEARING is 314°3' (564 miles) WEST OF GRID NORTH. ANNUAL CHANGE DECREASING 13.8'. GRID NORTH (1979) (12 miles) WEST OF TRUE NORTH for centre of map. La DÉPRESSION MAGNÉTIQUE en 1979 est à 314°3' (564 miles) OUEST DU NORD DU QUADRILLAGE. VARIATION ANNUELLE DÉCROISSANTE 13.8'. NORD DU QUADRILLAGE est 0°39' (12 miles) à l'ouest du NORD GÉOGRAPHIQUE au centre de la carte.

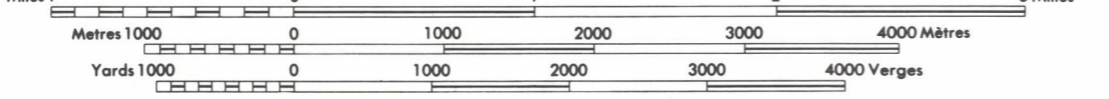
PRODUCED BY THE SURVEYS AND MAPPING BRANCH, DEPARTMENT OF ENERGY, MINES AND RESOURCES, OTTAWA, 1979. INFORMATION CURRENT AS OF 1978. COPIES MAY BE OBTAINED FROM THE CANADA MAP OFFICE, DEPARTMENT OF ENERGY, MINES AND RESOURCES, OTTAWA, OR YOUR NEAREST MAP DEALER. © 1979 HER MAJESTY THE QUEEN IN RIGHT OF CANADA, DEPARTMENT OF ENERGY, MINES AND RESOURCES.

ELEVATIONS IN METRES ABOVE MEAN SEA LEVEL CONTOUR INTERVAL 10 METRES NORTH AMERICAN DATUM 1927 TRANSVERSE MERCATOR PROJECTION

TERRITOIRE DU NOUVEAU-QUÉBEC QUÉBEC Scale 1:50,000 Echelle

ÉLÉVATIONS EN MÈTRES AU-DESSUS DU NIVEAU MOYEN DE LA MER ÉQUIDISTANCE DES COURBES 10 MÈTRES SYSTÈME DE RÉFÉRENCE GÉODÉSIQUE NORD-AMÉRICAIN 1927 PROJECTION TRANSVERSE DE MERCATOR

ÉTABLI PAR LA DIRECTION DES LEVÉS ET DE LA CARTOGRAPHIE, MINISTÈRE DE L'ÉNERGIE, DES MINES ET DES RESSOURCES, OTTAWA, EN 1979. RENSEIGNEMENTS À JOUR EN 1978. CES CARTES SONT EN VENTE AU BUREAU DES CARTES DU CANADA, MINISTÈRE DE L'ÉNERGIE, DES MINES ET DES RESSOURCES, OTTAWA, OU CHEZ LE VENDEUR LE PLUS PRÈS. © 1979 SA MAJESTÉ LA REINE OU LE CHIEF DU CANADA, MINISTÈRE DE L'ÉNERGIE, DES MINES ET DES RESSOURCES.



ON PEUT OBTENIR DES RENSEIGNEMENTS SUR LE LIEU ET L'ALTITUDE EXACTE DES RÉPÈRES DE NIVELLEMENT EN ÉCRIVANT AUX LEVÉS GÉODÉSQUES, DIRECTION DES LEVÉS ET DE LA CARTOGRAPHIE, OTTAWA.

