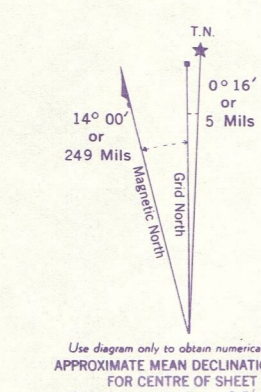


CANADA
DEPARTMENT OF NATIONAL DEFENCE
ARMY SURVEY ESTABLISHMENT

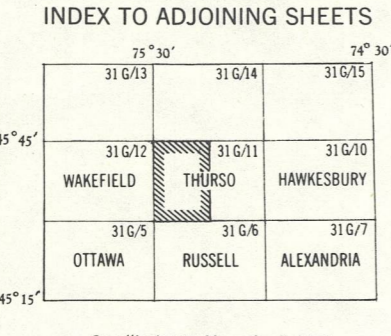
REFERENCE

- Roads: hard surface, all weather; loose surface, all weather; loose surface, less than 2 lanes; Cart Track; Footpath or Trail; Special Snow Road, etc.
Railways: standard gauge, multiple track; standard gauge, single track; narrow gauge, multiple track; narrow gauge, single track; Tramway
Boundary, International; Province or State; County or District; Township, Seigneur or Parish; City or Town; Reservation, Indian, Military, etc.
Electric Power Line; Telephone, trunk route; Triangulation Station; Boundary Mon. Survey Mon.; Bench Mark; Spot Elevation, (in feet); House, Barn; Buildings; Mill or Factory, small Saw Mill, etc.; School; Church; Post Office; Telephone Exchange; Mine or Open Cut; Cemetery or Churchyard; Quarry; Sand or Gravel Pit; Cliff; Cutting; Embankment, Dump, etc.; Lighthouse; Wharf or Pier; Foreshore Flats; Swamp or Marsh; Lake or Slough, intermittent; Glacier or Snowfield; Stream, intermittent; Irrigation Canal, Ditches; Inundated Land; Contours, elevation; depression; approximate; Relief, not indicated by Contours; Wooded Areas, heavy; light



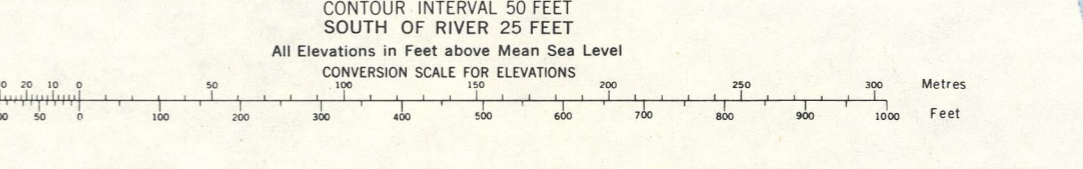

TO GIVE GRID REFERENCE ON THIS SHEET... POINT SCHOOL FOR STANDARD MILITARY GRID REFERENCE... EAST; NORTH; STANDARD MILITARY GRID REFERENCE: 696 501

ONE THOUSAND METRE UNIVERSAL TRANSVERSE MERCATOR GRID ZONE 18



THURSO QUEBEC - ONTARIO 31911 WEST SECOND EDITION

Original Survey by the Army Survey Establishment R.C.E. 1909 Aerial photography by the R.C.A.F. 1949 Resurveyed, compiled, drawn and printed by the A.S.E. 1950-52 MAGNETIC DECLINATION 14°16' WEST AT CENTRE OF SHEET, 1952 Annual magnetic change 2-5 westerly



SUPERSEDED EDITION



GEOGRAPHY DEPARTMENT MONTREAL