

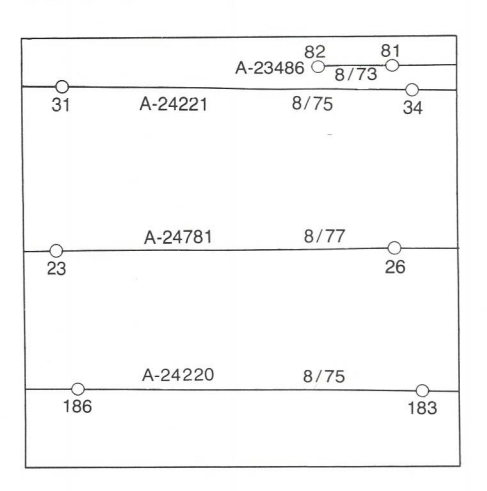
METRIC/MÉTRIQUE

METRIC/MÉTRIQUE

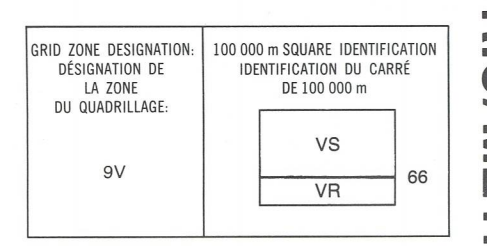

LEGEND - LÉGENDE

Legend table with two columns: English and French descriptions of symbols for roads, railways, boundaries, and terrain features.

PHOTOGRAPHY PHOTOGRAPHIE



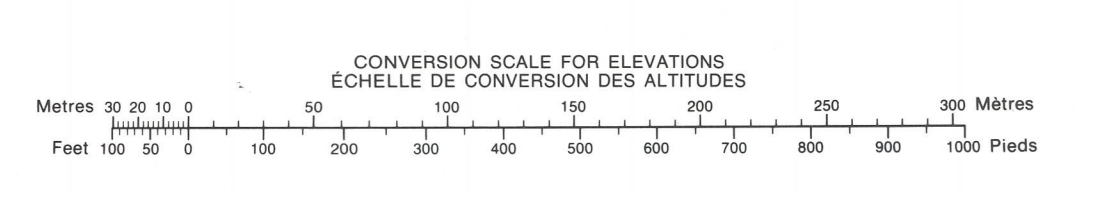
REVISION REVISION



EXAMPLE OF METHOD USED TO GIVE A REFERENCE TO NEAREST 100 METRES... (English and French text describing grid reference methods)

Table of grid coordinates: 104-O/15, 104-O/16, 104 P/13, 104-O/10, 104-O/9, 104 P/12, 104-O/7, 104-O/8, 104 P/5

ONE THOUSAND METRE UNIVERSAL TRANSVERSE MERCATOR GRID ZONE 9 QUADRILLAGE DE MILLE MÈTRES TRANSVERSE UNIVERSEL DE MERCATOR



PRODUCED BY THE SURVEYS AND MAPPING BRANCH, DEPARTMENT OF ENERGY, MINES AND RESOURCES. OTTAWA, PUBLISHED IN 1984.

ELEVATIONS IN METRES ABOVE MEAN SEA LEVEL. CONTOUR INTERVAL 20 METRES. NORTH AMERICAN DATUM 1987. TRANSVERSE MERCATOR PROJECTION.

CHROMITE MOUNTAIN. BRITISH COLUMBIA COLOMBIE-BRITANNIQUE. Scale 1:50 000 Échelle. METRES 1000 0 1000 2000 3000 4000 METRES.

ALTITUDES EN MÈTRES. EQUIDISTANCE DES COURBES 20 MÈTRES. SYSTÈME DE RÉFÉRENCE GÉODÉSIQUE NORD-AMÉRICAIN 1987. PROJECTION TRANSVERSE DE MERCATOR.

ÉTABLI PAR LA DIRECTION DES LÈVES ET DE LA CARTOGRAPHIE, MINISTÈRE DES MINES ET DES RESSOURCES, OTTAWA, PUBLIÉE EN 1984.