


LEGEND - LÉGENDE

Table with 2 columns: English and French descriptions of map symbols. Includes categories like ROAD, BRIDGE, LAKE, and various elevation markers.




METRIC/MÉTRIQUE

METRIC/MÉTRIQUE

PHOTOGRAPHY PHOTOGRAPHIE table with columns for COMPILATION and RESTITUTION, showing grid coordinates.

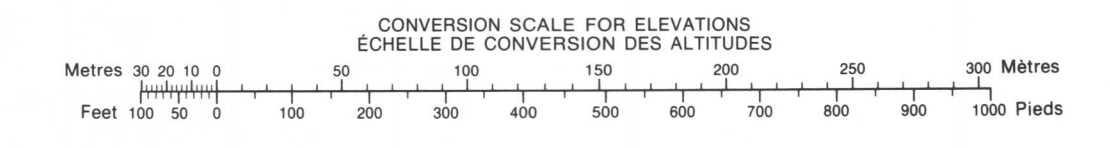
GRID ZONE DESIGNATION table showing 14V and LA designations.



REVISION table with columns for REVISION and REVISION, showing grid coordinates.

ONE THOUSAND METRE table showing grid coordinates (64 M/8, 64 N/5, etc.) and conversion information.

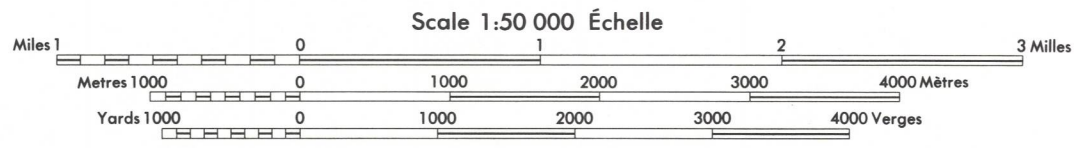
NOTE: GRID TICKS WITH NUMBERS IN BRACKETS OR WITHOUT NUMBERS INDICATE THE 1000 METRE U.T.M. GRID. LES TRATS NUMÉROTES ENTRE PARENTHESES OU SANS NUMÉROTES INDICENT LE QUADRILLAGE DE 1000 MÈTRES U.T.M.



PRODUCED BY THE SURVEYS AND MAPPING BRANCH, DEPARTMENT OF ENERGY, MINES AND RESOURCES, OTTAWA, PUBLISHED IN 1982.

ELEVATIONS IN METRES ABOVE MEAN SEA LEVEL. CONTOUR INTERVAL 10 METRES.

ERICKSON LAKE MANITOBA



ALTITUDES EN MÈTRES. ÉQUIDISTANCE DES COURBES 10 MÈTRES.

ÉTABLI PAR LA DIRECTION DES LEVES ET DE LA CARTOGRAPHIE, MINISTÈRE DE L'ÉNERGIE, DES MINES ET DES RESSOURCES, OTTAWA, PUBLIÉE EN 1982.

ERICKSON LAKE 64 N/4

EDITION 1