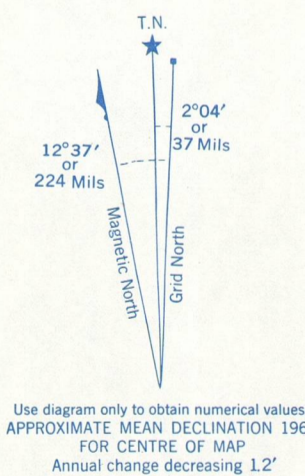



Refer to this map as: 31E/16E EDITION 2 ASE SERIES A 751



GRID ZONE DESIGNATION	100,000 M. SQUARE IDENTIFICATION
17T	QA

TO GIVE A REFERENCE TO NEAREST 100 METRES

EXAMPLE: STATION

EASTING: Read number on grid line immediately to left of point	26
Estimate tenths of a square from this line eastward to point	6
	266
NORTHING: Read number on grid line immediately below point	91
Estimate tenths of a square from this line northward to point	8
	918
MILITARY GRID REFERENCE	266918

Nearest similar grid reference 100,000 metres (about 62 miles)


ONE THOUSAND METRE UNIVERSAL TRANSVERSE MERCATOR GRID ZONE 17

BROWN NUMBERED TICKS INDICATE THE 1000 METRE U.T.M. GRID ZONE 18

Produced by the ARMY SURVEY ESTABLISHMENT, R.C.E. 1963. Aerial photography 1951.

LAKE LAVIEILLE
NIPISSING DISTRICT
ONTARIO

MAGNETIC DECLINATION 10° 33' WEST AT CENTRE OF MAP (1960) Annual change decreasing 1.2'



- ROADS:**
- more than 2 lanes
 - hard surface, all weather
 - loose surface, all weather
 - loose surface, all weather
 - dry weather, all weather
 - cart track; trail, or cut line
 - normal gauge, multiple track
 - normal gauge, single track
 - abandoned or under construction
 - underpass, overpass
 - Tunnel; Drawbridge
 - Power line; Telephone line
- BOUNDARIES:**
- international, with monument
 - provincial
 - county or district
 - township or parish
 - township or parish, unsurveyed
 - city or town
 - park, reserve, etc.
 - Horizontal control point, with elevation
 - Bench mark, with elevation
 - Spot elevation; precise, approximate
 - Historical site, Cemetery
 - Mine or open cut; Quarry
 - Sand or gravel pit

CONTOUR INTERVAL 50 FEET
Elevations in Feet above Mean Sea Level

Transverse Mercator Projection
North American Datum 1927

Copies may be obtained from the
Map Distribution Office,
Dept. of Mines and Technical Surveys,
Ottawa.

- House; Building
- School
- Church; Church with spire
- Post Office
- Radio Station
- Tower; Chimney
- Well; Tank
- Embankment
- Cliff
- Contours: elevation
- depression
- approximate

- Foreshore flats
- Lighthouse; Rock
- Wharf or pier; Breakwater
- Levee or dyke
- Rocky reef
- Swamp or marsh
- Inundated land; seasonal
- Intermittent lake, stream
- Indefinite shoreline, stream
- Rapids, large, small; Bridge
- Ditch or flume
- Icefield or Glacier
- Wooded area; unclassified, scrub
- Vineyard; Orchard

INDEX TO ADJOINING MAPS OF THE NATIONAL TOPOGRAPHIC SYSTEM

31L/2	31L/1	31K/4
MOSK	BRENT	DES JONCHIMS
31E/13	31E/16	31F/13
BURNROOT LAKE	LAKE LAVIEILLE	ACHRAY
31E/10	31E/9	31F/12
ALGONQUIN	OPENING LAKE	ROUND LAKE

LAKE LAVIEILLE
31 E/16 E
EDITION 2

SUPERSEDED EDITION

McGILL UNIVERSITY
MAP COLLECTION
OCT 23 1960
GEOGRAPHY DEPARTMENT
MONTREAL