

LEGEND - LÉGENDE

Legend table with two columns: English and French descriptions of symbols. Symbols include roads, railways, bridges, buildings, and various terrain features. The table lists symbols for roads (hard, loose, cart track), railways, bridges, buildings (house, barn, church, school, post office, tower, well, tank, power line, mine), and terrain features (cutting, gravel pit, international/provincial boundaries, county/district boundaries, township boundaries, old section corners, municipality boundaries, reserves, survey points, benchmarks, streams, lakes, marshes, etc.).


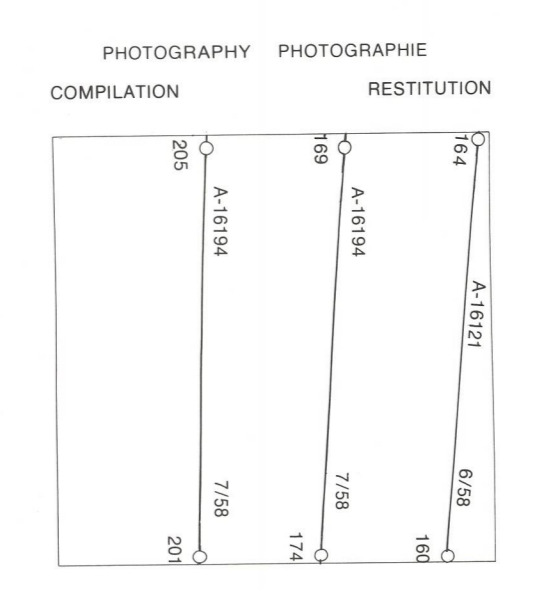
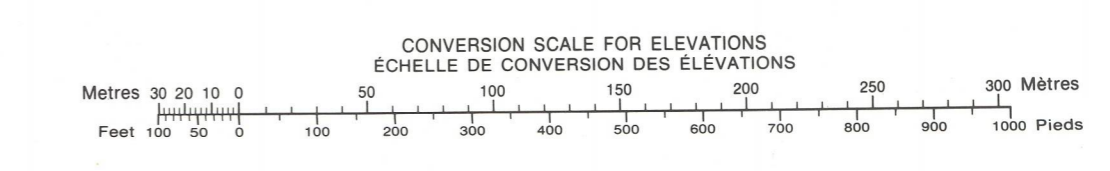


Table showing grid zone designations for various areas. The table has three columns: 68 D/9, 58 C/12, 58 C/11; 68 D/8, 58 C/5, 58 C/6; 68 D/1, 58 C/4, 58 C/3. Labels include 'ONE THOUSAND METRE UNIVERSAL TRANSVERSE MERCATOR GRID', 'ZONE 15', 'QUADRILLAGE DE MILLE MÈTRES UNIVERSEL TRANSVERSE DE MERCATOR'.

NOTE: GRID TICKS WITH NUMBERS IN BRACKETS OR WITHOUT NUMBERS INDICATE THE 1000 METRE U.T.M. GRID ZONE. LES TRACÉS NUMÉRÉS ENTRE PARENTHÈSES OU SANS NUMÉRO INDICENT LE QUADRILLAGE DE 1000 MÈTRES U.T.M.

THE MAGNETIC COMPASS IS LIKELY TO BE USELESS IN THIS AREA. LA BOUSSOLE SERA PROBABLEMENT INUTILE DANS CETTE RÉGION.



PRODUCED BY THE SURVEYS AND MAPPING BRANCH, DEPARTMENT OF ENERGY, MINES AND RESOURCES, OTTAWA, 1978. RENSEIGNEMENTS ACTUELLEMENT EN VENTE.

ELEVATIONS IN METRES ABOVE MEAN SEA LEVEL. CONTOUR INTERVAL: 10 METRES. NORTH AMERICAN DATUM 1927. TRANSVERSE MERCATOR PROJECTION.

BIRMINGHAM BAY DISTRICT OF FRANKLIN NORTHWEST TERRITORIES. Scale 1:50,000 Échelle. Includes a scale bar in miles and yards.

ELEVATIONS IN METRES ABOVE MEAN SEA LEVEL. EQUIDISTANCE OF COURSES: 10 METRES. SYSTEME DE REFERENCE GEODESIQUE NORD-AMERICAIN 1927. PROJECTION TRANSVERSE DE MERCATOR.

ETABLI PAR LA DIRECTION DES LEVÉS ET DE LA CARTOGRAPHIE, MINISTÈRE DE L'ÉNERGIE, DES MINES ET DES RESSOURCES, OTTAWA, EN 1978. RENSEIGNEMENTS À JOUR EN 1978. CES CARTES SONT EN VENTE AU BUREAU DES CARTES DU CANADA, MINISTÈRE DE L'ÉNERGIE, DES MINES ET DES RESSOURCES, OTTAWA, OU CHEZ LE VENDEUR LE PLUS PRÈS.