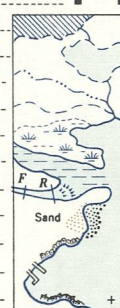




CANADA
DEPARTMENT OF
MINES AND TECHNICAL SURVEYS
SURVEYS AND MAPPING BRANCH

REFERENCE

- Roads:
- loose surface, dry weather
- Cart Track
- Trail
- Bridges; road, railway
- Horizontal Control Point
- Boundary Mon.
- Spot Elevation, (in feet) 782
- Building
- Church; Cemetery
- School; Post Office
- Lake, intermittent or Pond
- Lake or Shoreline, indefinite
- Stream, intermittent or dry
- Stream, indefinite
- Marsh or Swamp
- Inundated Land
- Falls; Rapids
- Foreshore Flats
- Bluff, Cliff or Escarpment
- Wharf or Pier
- Reef; Rock or Small Island
- Contours:
- elevation
- depression
- approximate
- Wooded Area



57°00'	12 1/2	12 1/4	12 1/8
56°15'	CAT ARM RIVER	FLEUR DE LYS	HORSE ISLANDS
	12 1/8	12 1/16	12 1/32
	JACKSONS ARM	BAIE VERTE	NIPPERS HARBOUR
	12 1/16	12 1/32	12 1/64
49°30'	HAMPDEN	KINGS POINT	LITTLE BAY ISLAND
49°15'			

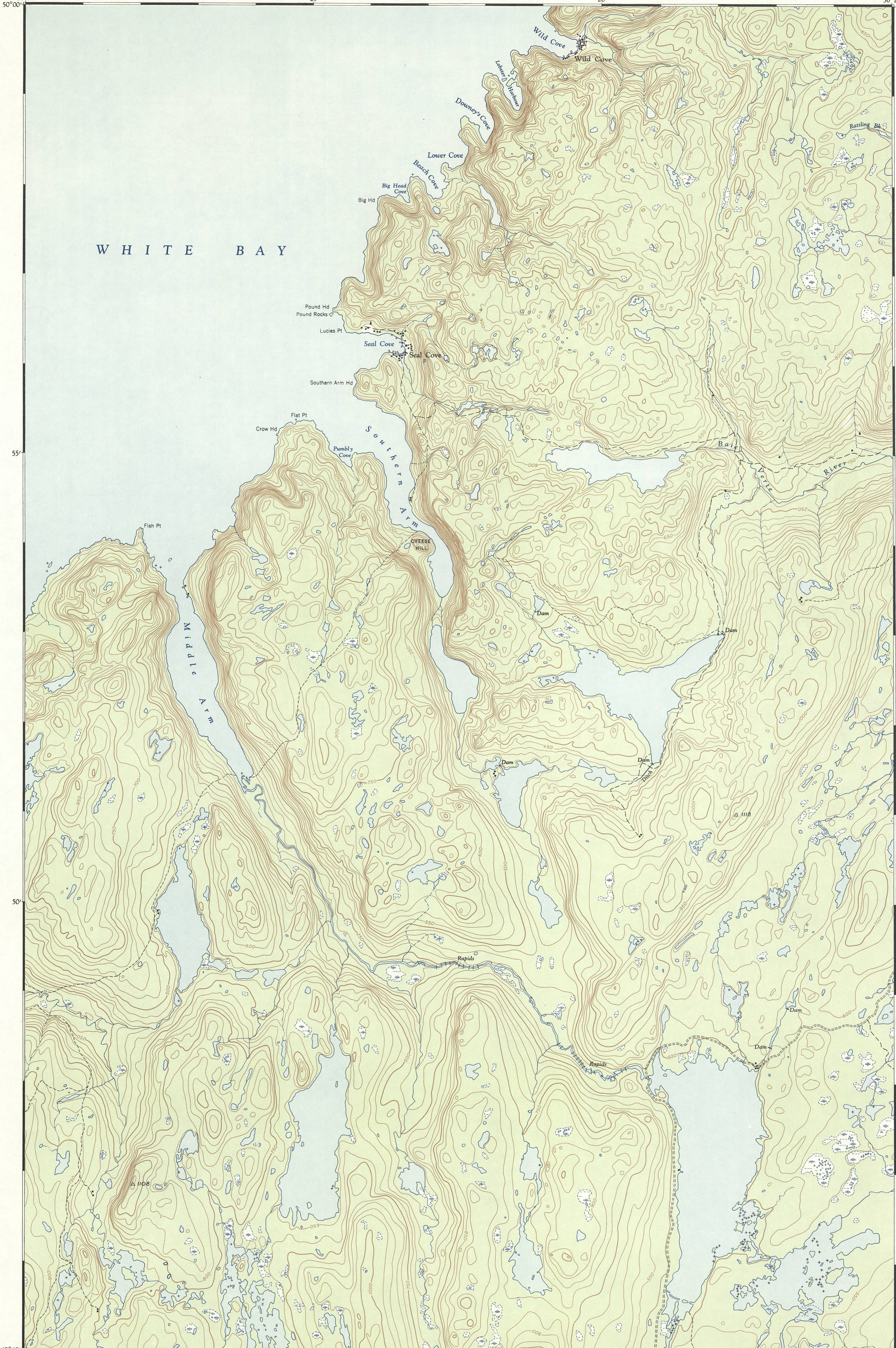
INDEX TO ADJOINING SHEETS

MAGNETIC DECLINATION 30°50' WEST,
AT CENTRE OF SHEET 1954.
Annual magnetic change 3'30" easterly.

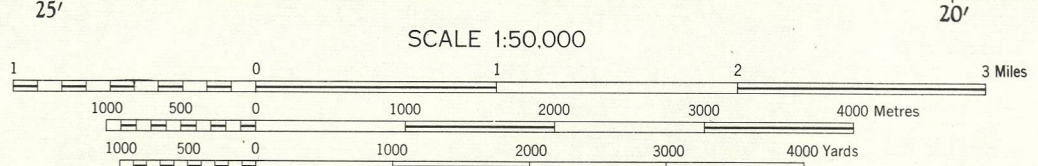
McGILL UNIVERSITY
MAP COLLECTION
GEOGRAPHY DEPARTMENT
MONTREAL

BAIE VERTE
NEWFOUNDLAND
12 1/16 WEST HALF
FIRST EDITION

SUPERSEDED EDITION



Produced by the Surveys and Mapping Branch,
Department of Mines and Technical Surveys, 1954,
from air photographs taken in 1950.
Printed by the Army Survey Establishment, R.C.E.,
Department of National Defence, 1954.
Copies may be obtained from the Map Distribution
Office, Department of Mines and Technical Surveys,
Ottawa, at 25 cents per copy.



CONTOUR INTERVAL 50 FEET
All Elevations in Feet above Mean Sea Level
North American Datum 1927